

# Rampion 2 Wind Farm

## Category 6: Environmental Statement

### Volume 4, Appendix 25.4: Onshore geophysical survey report (Part 7 of 8)

**Date: August 2023**

**Revision A**

Document Reference: 6.4.25.4

Pursuant to: APFP Regulation 5 (2) (a)

Ecodoc number: 004866585-01



Page intentionally blank





Service Layer Credits: OS Open Background: Contains OS data © Crown Copyright and database right 2020  
 © Crown copyright and database rights [2022] Ordnance Survey 0100031673

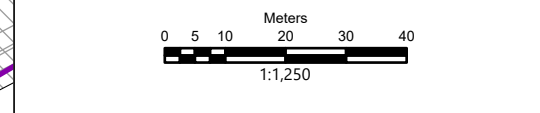
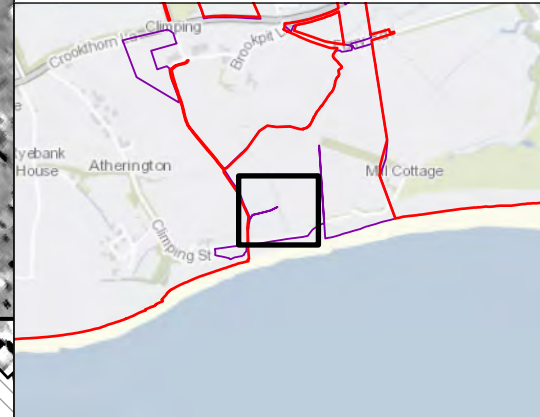
**Key**

- Proposed DCO Order Limits
- Limits of Gradiometer Survey
- Unsuitable

3nT  
 -2nT

- Field Number
- Map Frame Extent



Rampion Extension Development



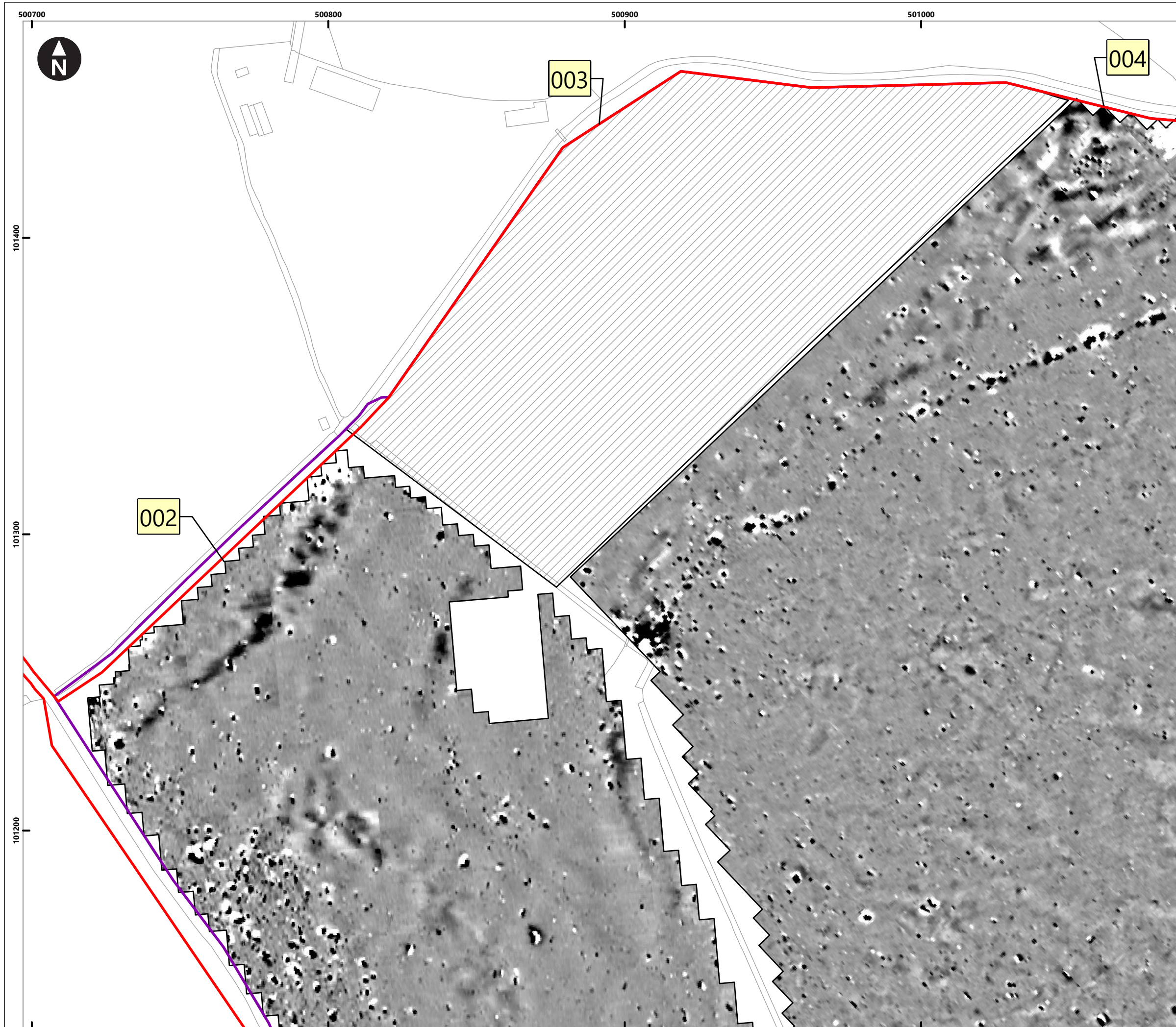
Rampion 2 Offshore Wind Farm

Figure 5.1: Processed gradiometer data - greyscale image

Onshore Archaeological Geophysical Survey

System Identifier: 42285-WSPE-ES-ON-FG-OH-0013				Version: 1.0
Company: AOC	Drawn By: SO	Chk/Aprvd: WSP	Drawn Date: 05/07/2023	Status: FINAL





Service Layer Credits: OS Open Background: Contains OS data © Crown Copyright and database right 2020  
 © Crown copyright and database rights [2022] Ordnance Survey 0100031673

**Key**

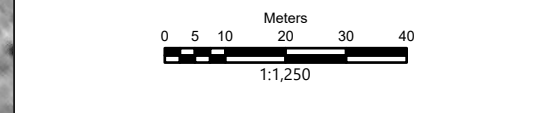
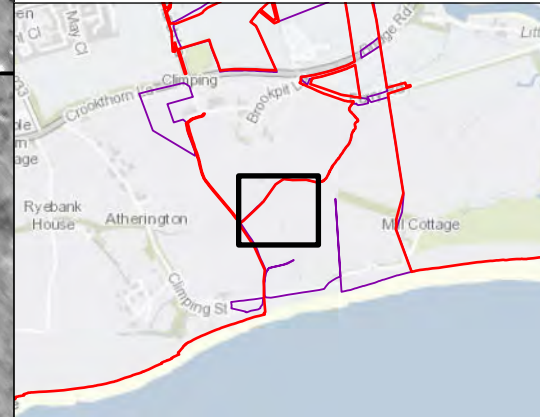
- Proposed DCO Order Limits
- Limits of Gradiometer Survey
- Outstanding

3nT  
 -2nT

1 Field Number

Map Frame Extent



Rampion Extension Development



Rampion 2 Offshore Wind Farm

Figure 5.45: Processed gradiometer data - greyscale image

Onshore Archaeological Geophysical Survey

System Identifier: 42285-WSPE-ES-ON-FG-OH-0013				Version: 1.0
Company: AOC	Drawn By: SO	Chk/Aprvd: WSP	Drawn Date: 05/07/2023	Status: FINAL





Service Layer Credits: OS Open Background: Contains OS data © Crown Copyright and database right 2020  
 © Crown copyright and database rights [2022] Ordnance Survey 0100031673

**Key**

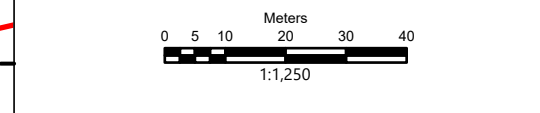
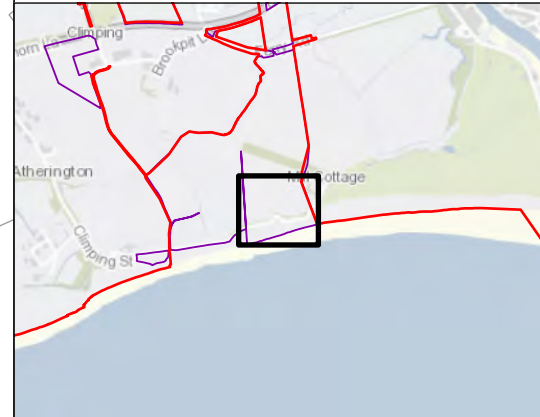
- Proposed DCO Order Limits
- Limits of Gradiometer Survey
- Outstanding
- Unsuitable

3nT

-2nT

1 Field Number

Map Frame Extent



Rampion Extension Development



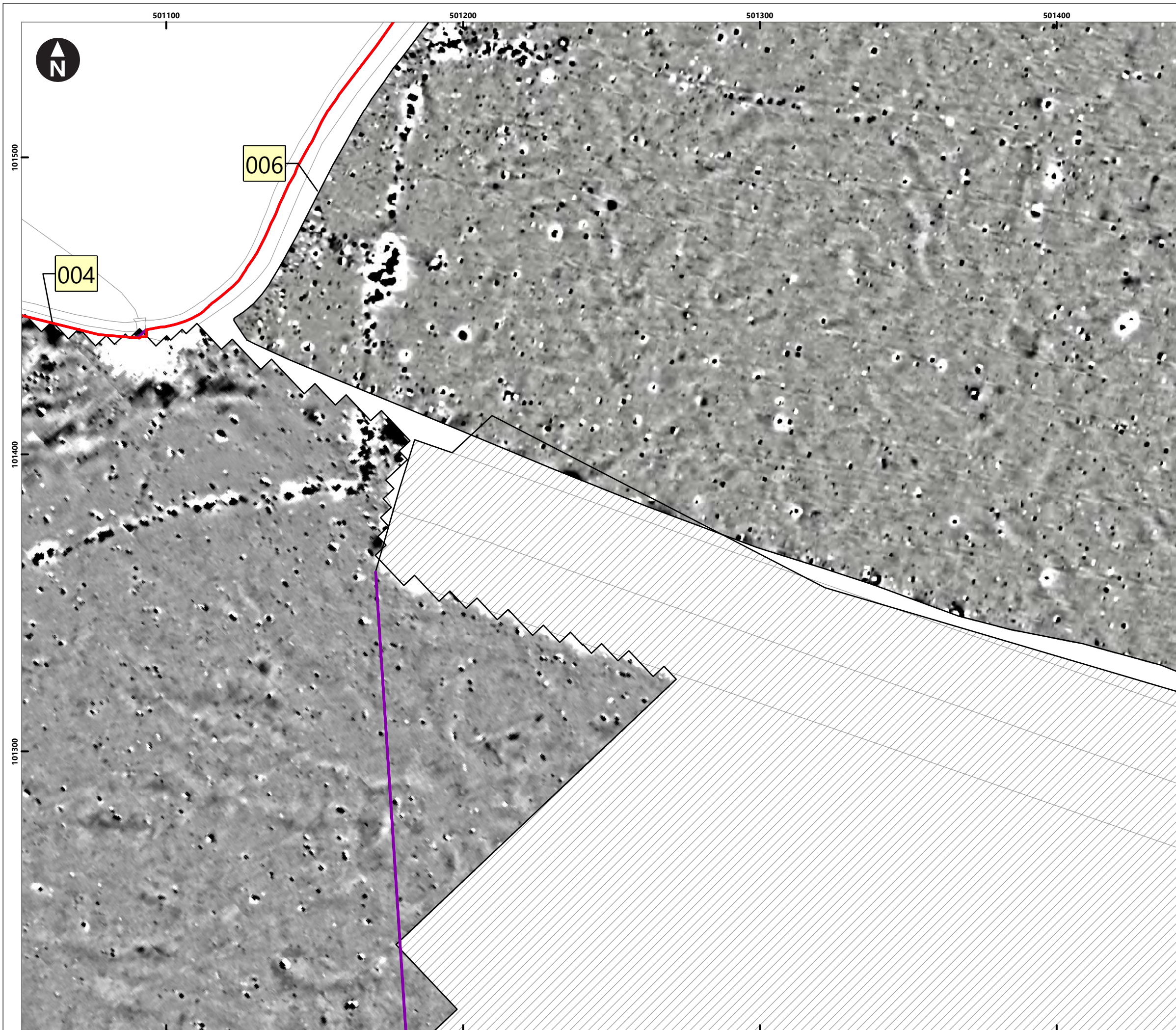
Rampion 2 Offshore Wind Farm

Figure 5.3: Processed gradiometer data - greyscale image

Onshore Archaeological Geophysical Survey

System Identifier: 42285-WSP-ES-ON-FG-OH-0013				Version: 1.0
Company: AOC	Drawn By: SO	Chk/Aprvd: WSP	Drawn Date: 05/07/2023	Status: FINAL





Service Layer Credits: OS Open Background: Contains OS data © Crown Copyright and database right 2020  
 © Crown copyright and database rights [2022] Ordnance Survey 0100031673

**Key**

- Proposed DCO Order Limits
- Limits of Gradiometer Survey
- Outstanding

3nT  
 -2nT

1 Field Number

Map Frame Extent

Meters  
 0 5 10 20 30 40  
 1:1,250

Rampion Extension Development


Rampion 2 Offshore Wind Farm

Figure 5.4: Processed gradiometer data - greyscale image

Onshore Archaeological Geophysical Survey


System Identifier: 42285-WSPE-ES-ON-FG-OH-0013		Version: 1.0	
Company: AOC	Drawn By: SO	Chk/Aprvd: WSP	Drawn Date: Status: 05/07/2023 FINAL





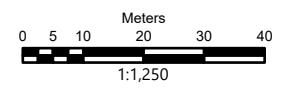
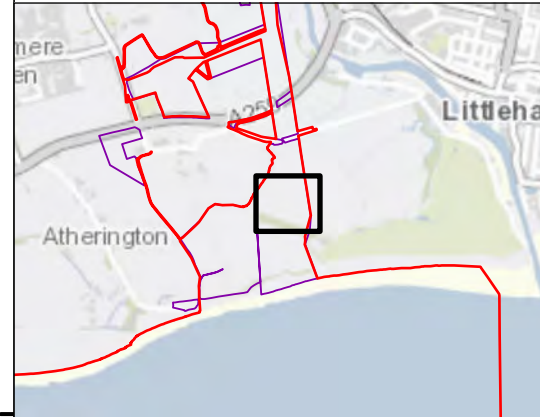
Service Layer Credits: OS Open Background: Contains OS data © Crown Copyright and database right 2020  
 © Crown copyright and database rights [2022] Ordnance Survey 0100031673

- Key**
- Proposed DCO Order Limits
  - Limits of Gradiometer Survey
  - Outstanding



- Field Number
- Map Frame Extent

006



Rampion Extension Development



Rampion 2 Offshore Wind Farm

Figure 5.5: Processed gradiometer data - greyscale image

Onshore Archaeological Geophysical Survey

System Identifier: 42285-WSPE-ES-ON-FG-OH-0013		Version: 1.0
---	--	-----------------

Company: AOC	Drawn By: SO	Chk/Aprvd: WSP	Drawn Date: 05/07/2023	Status: FINAL
-----------------	-----------------	-------------------	---------------------------	------------------

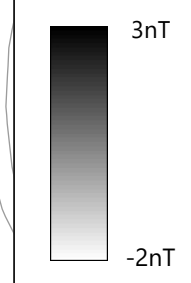




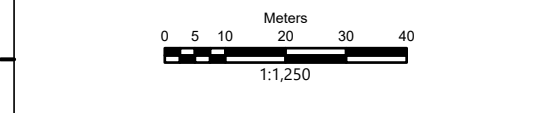
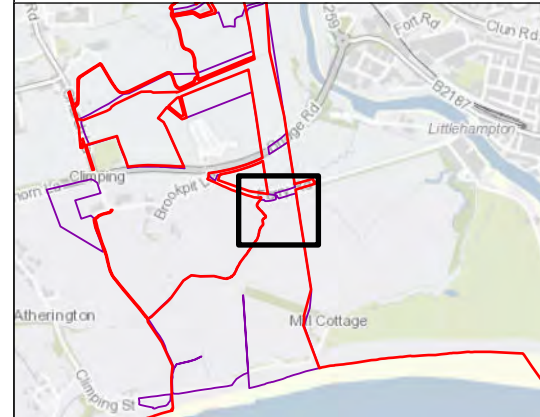
Service Layer Credits: OS Open Background: Contains OS data © Crown Copyright and database right 2020  
 © Crown copyright and database rights [2022] Ordnance Survey 0100031673

**Key**

- Proposed DCO Order Limits
- Limits of Gradiometer Survey
- Unsuitable



- Field Number
- Map Frame Extent



Rampion Extension Development

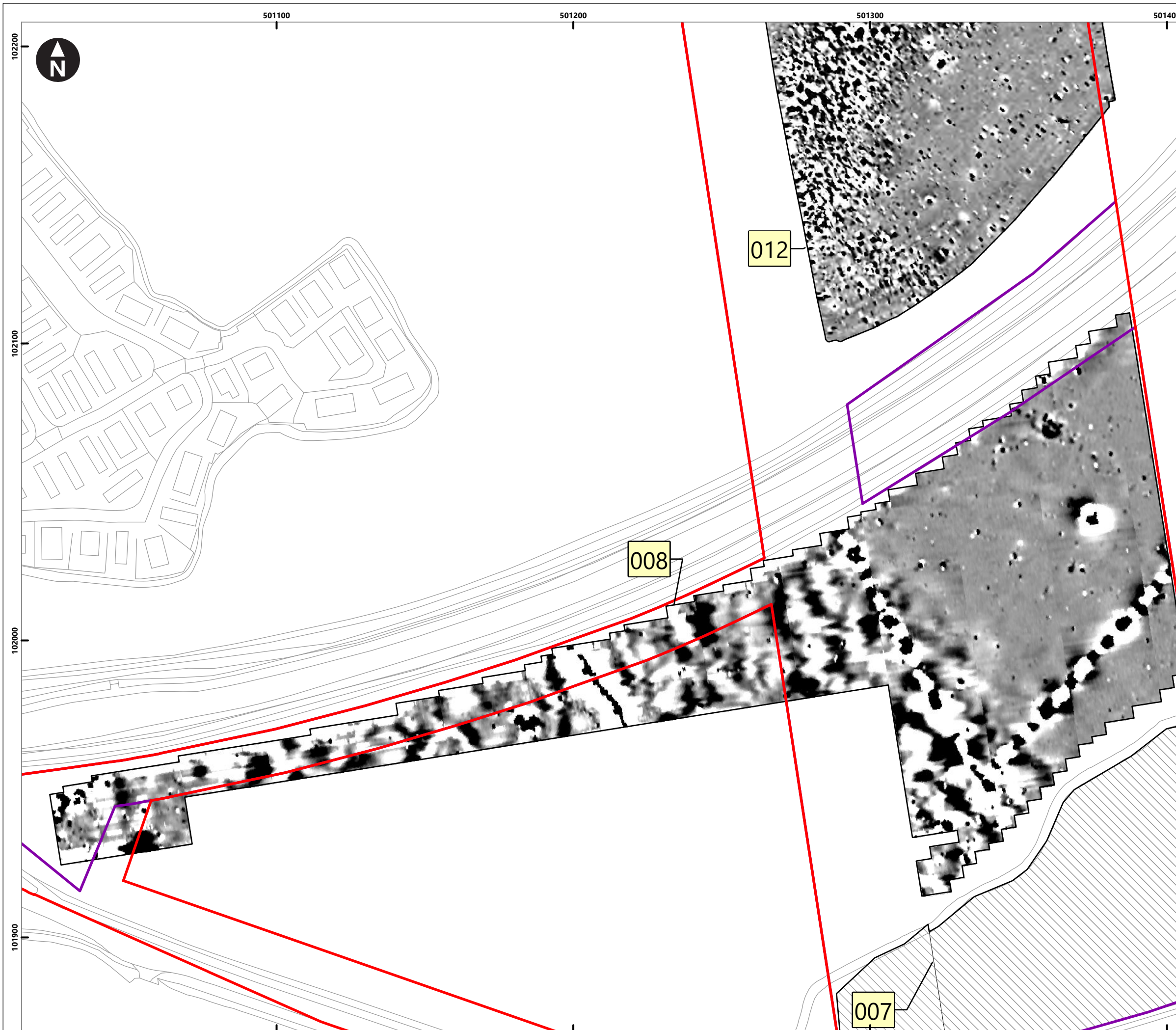
Rampion 2 Offshore Wind Farm

Figure 5.6: Processed gradiometer data - greyscale image

Onshore Archaeological Geophysical Survey

System Identifier: 42285-WSPE-ES-ON-FG-OH-0013				Version: 1.0
Company: AOC	Drawn By: SO	Chk/Aprvd: WSP	Drawn Date: 05/07/2023	Status: FINAL





Service Layer Credits: OS Open Background: Contains OS data © Crown Copyright and database right 2020  
 © Crown copyright and database rights [2022] Ordnance Survey 0100031673

**Key**

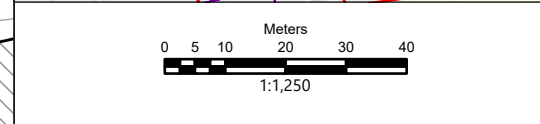
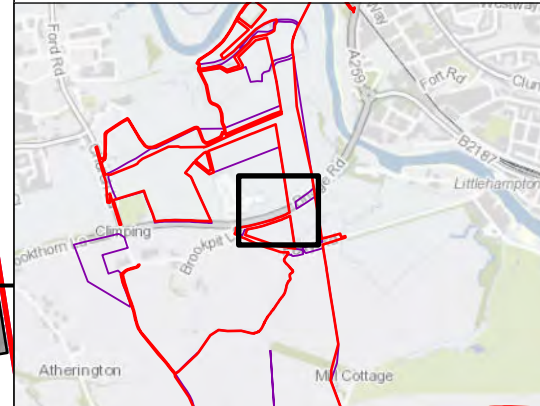
- Proposed DCO Order Limits
- Limits of Gradiometer Survey
- Unsuitable


3nT  
 -2nT

1 Field Number

Map Frame Extent



Rampion Extension Development



Rampion 2 Offshore Wind Farm

Figure 5.7: Processed gradiometer data - greyscale image

Onshore Archaeological Geophysical Survey

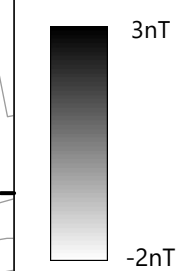
System Identifier: 42285-WSPE-ES-ON-FG-OH-0013				Version: 1.0
Company: AOC	Drawn By: SO	Chk/Aprvd: WSP	Drawn Date: 05/07/2023	Status: FINAL



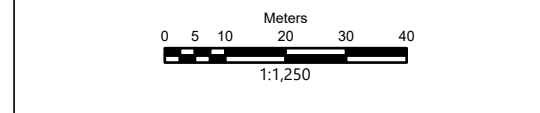
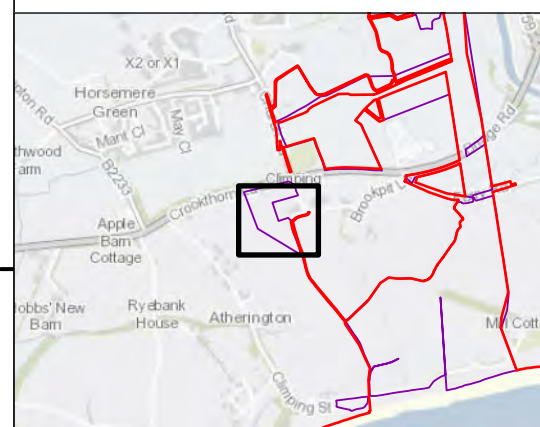


Service Layer Credits: OS Open Background: Contains OS data © Crown Copyright and database right 2020  
 © Crown copyright and database rights [2022] Ordnance Survey 0100031673

- Key**
- Proposed DCO Order Limits
  - Limits of Gradiometer Survey



- 1 Field Number
- Map Frame Extent



Rampion Extension Development



Rampion 2 Offshore Wind Farm

Figure 5.8: Processed gradiometer data - greyscale image

Onshore Archaeological Geophysical Survey

System Identifier: 42285-WSPE-ES-ON-FG-OH-0013				Version: 1.0
Company: AOC	Drawn By: SO	Chk/Prvd: WSP	Drawn Date: 05/07/2023	Status: FINAL





Service Layer Credits: OS Open Background: Contains OS data © Crown Copyright and database right 2020  
 © Crown copyright and database rights [2022] Ordnance Survey 0100031673

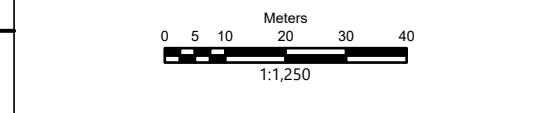
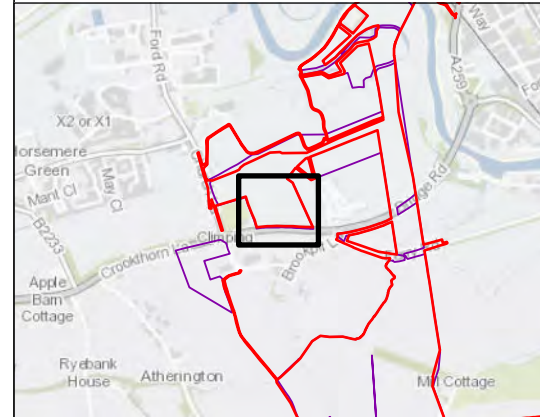
**Key**

- Proposed DCO Order Limits
- Limits of Gradiometer Survey
- Unsuitable

**3nT**  
  
**-2nT**

1 Field Number

Map Frame Extent



Rampion Extension Development

Rampion 2 Offshore Wind Farm

Figure 5.9: Processed gradiometer data - greyscale image

Onshore Archaeological Geophysical Survey

System Identifier: 42285-WSPE-ES-ON-FG-OH-0013				Version: 1.0
Company: AOC	Drawn By: SO	Chk/Aprvd: WSP	Drawn Date: 05/07/2023	Status: FINAL





Service Layer Credits: OS Open Background: Contains OS data © Crown Copyright and database right 2020  
 © Crown copyright and database rights [2022] Ordnance Survey 0100031673

**Key**

- Proposed DCO Order Limits
- Limits of Gradiometer Survey
- Unsuitable

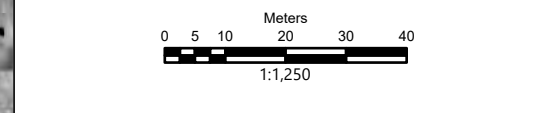
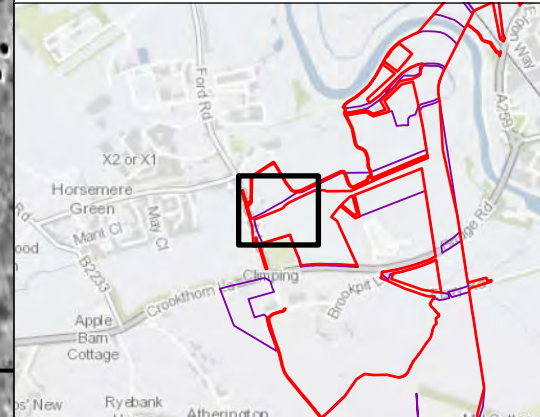
  

3nT

-2nT

1 Field Number

Map Frame Extent



Rampion Extension Development



Rampion 2 Offshore Wind Farm

Figure 5.10: Processed gradiometer data - greyscale image

Onshore Archaeological Geophysical Survey

System Identifier: 42285-WSPE-ES-ON-FG-OH-0013				Version: 1.0
Company: AOC	Drawn By: SO	Chk/Prvd: WSP	Drawn Date: 05/07/2023	Status: FINAL

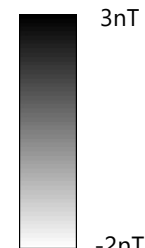




Service Layer Credits: OS Open Background: Contains OS data © Crown Copyright and database right 2020  
 © Crown copyright and database rights [2022] Ordnance Survey 0100031673

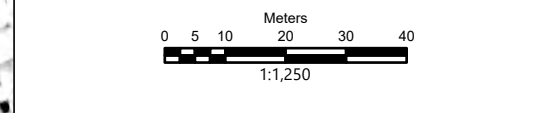
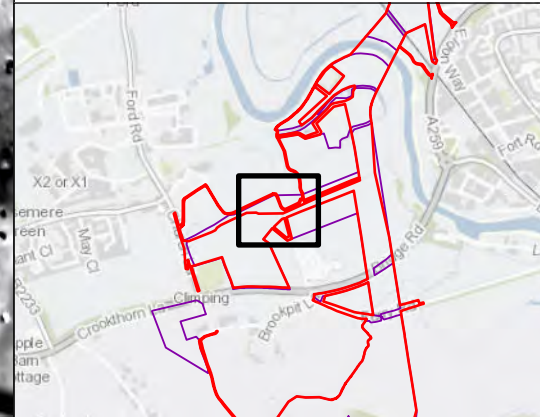
**Key**

- Proposed DCO Order Limits
- Limits of Gradiometer Survey
- Unsuitable


**3nT**  
  
**-2nT**

**1** Field Number

Map Frame Extent



Rampion Extension Development



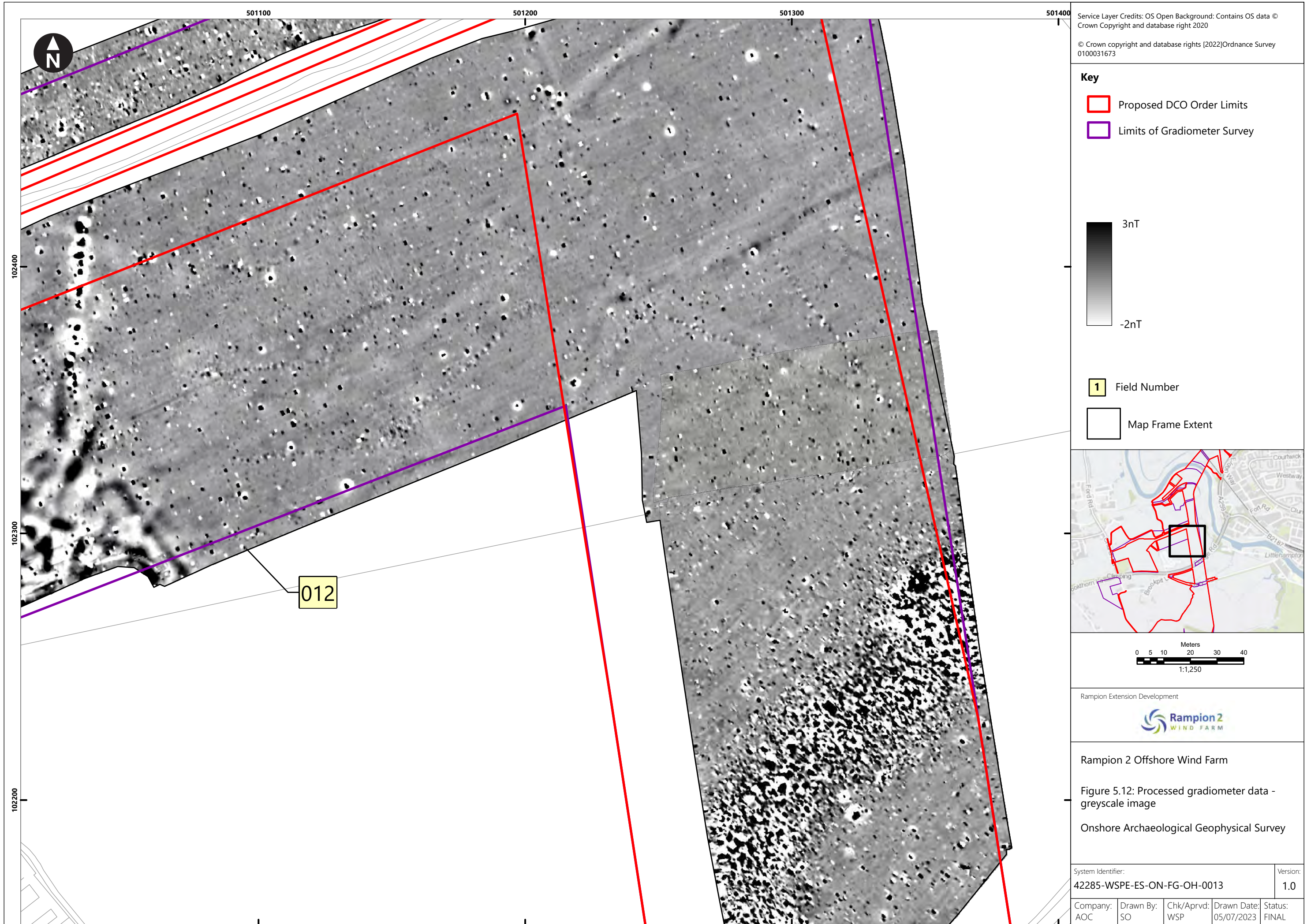
Rampion 2 Offshore Wind Farm

Figure 5.45: Processed gradiometer data - greyscale image

Onshore Archaeological Geophysical Survey


System Identifier: 42285-WSPE-ES-ON-FG-OH-0013				Version: 1.0
Company: AOC	Drawn By: SO	Chk/Aprvd: WSP	Drawn Date: 05/07/2023	Status: FINAL



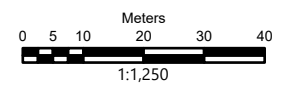
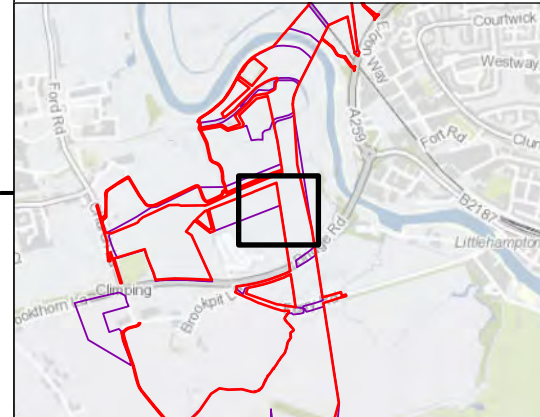


Service Layer Credits: OS Open Background: Contains OS data © Crown Copyright and database right 2020  
 © Crown copyright and database rights [2022] Ordnance Survey 0100031673

- Key**
- Proposed DCO Order Limits
  - Limits of Gradiometer Survey



- Field Number
- Map Frame Extent



Rampion Extension Development



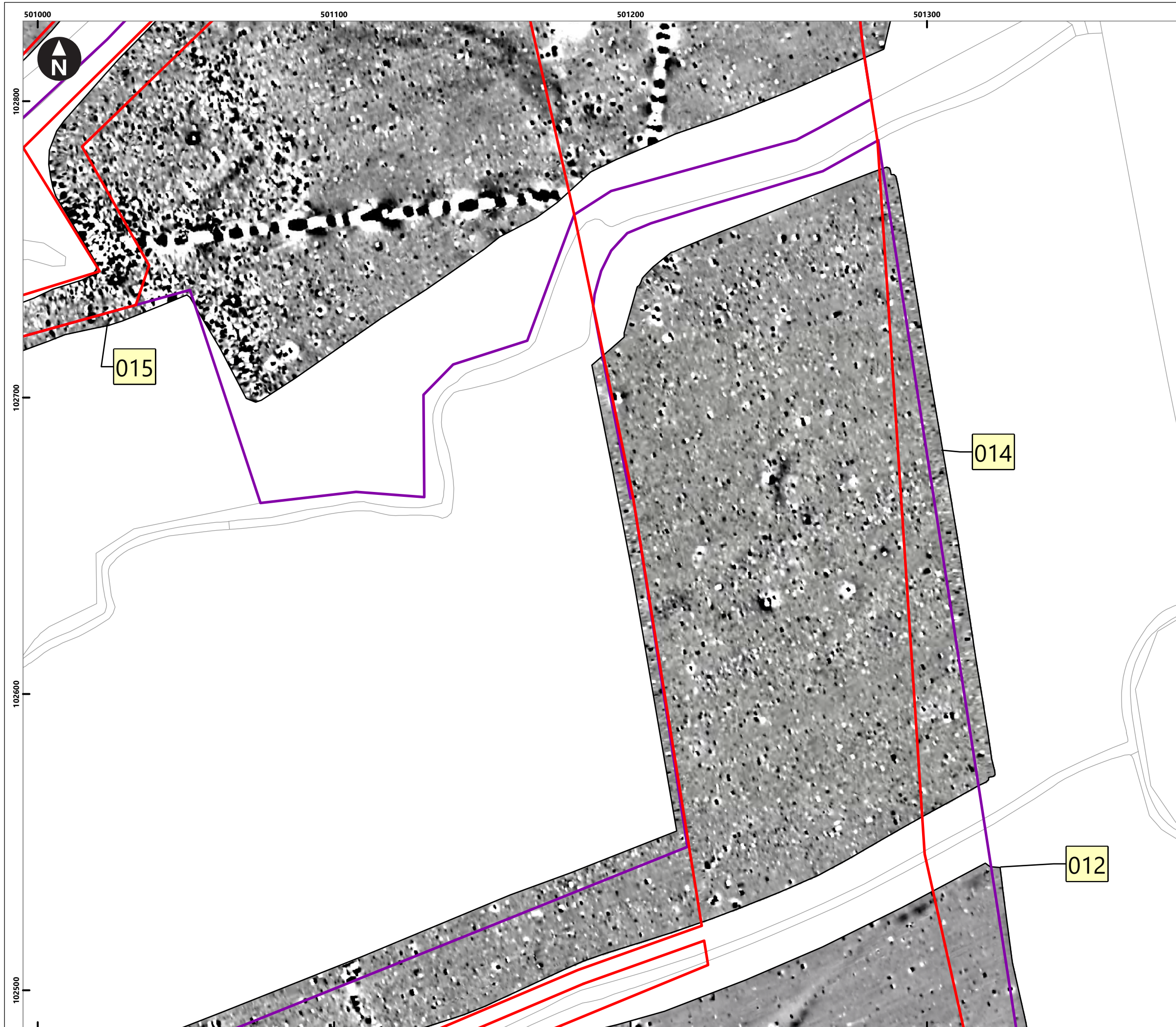
Rampion 2 Offshore Wind Farm

Figure 5.12: Processed gradiometer data - greyscale image

Onshore Archaeological Geophysical Survey

System Identifier: 42285-WSPE-ES-ON-FG-OH-0013				Version: 1.0
Company: AOC	Drawn By: SO	Chk/Prvd: WSP	Drawn Date: 05/07/2023	Status: FINAL






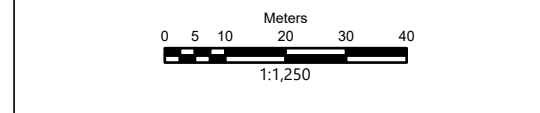
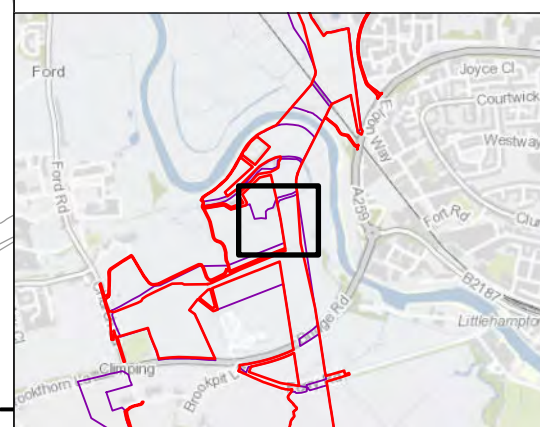
Service Layer Credits: OS Open Background: Contains OS data © Crown Copyright and database right 2020  
 © Crown copyright and database rights [2022] Ordnance Survey 0100031673

**Key**

- Proposed DCO Order Limits
- Limits of Gradiometer Survey



- Field Number
- Map Frame Extent



Rampion Extension Development



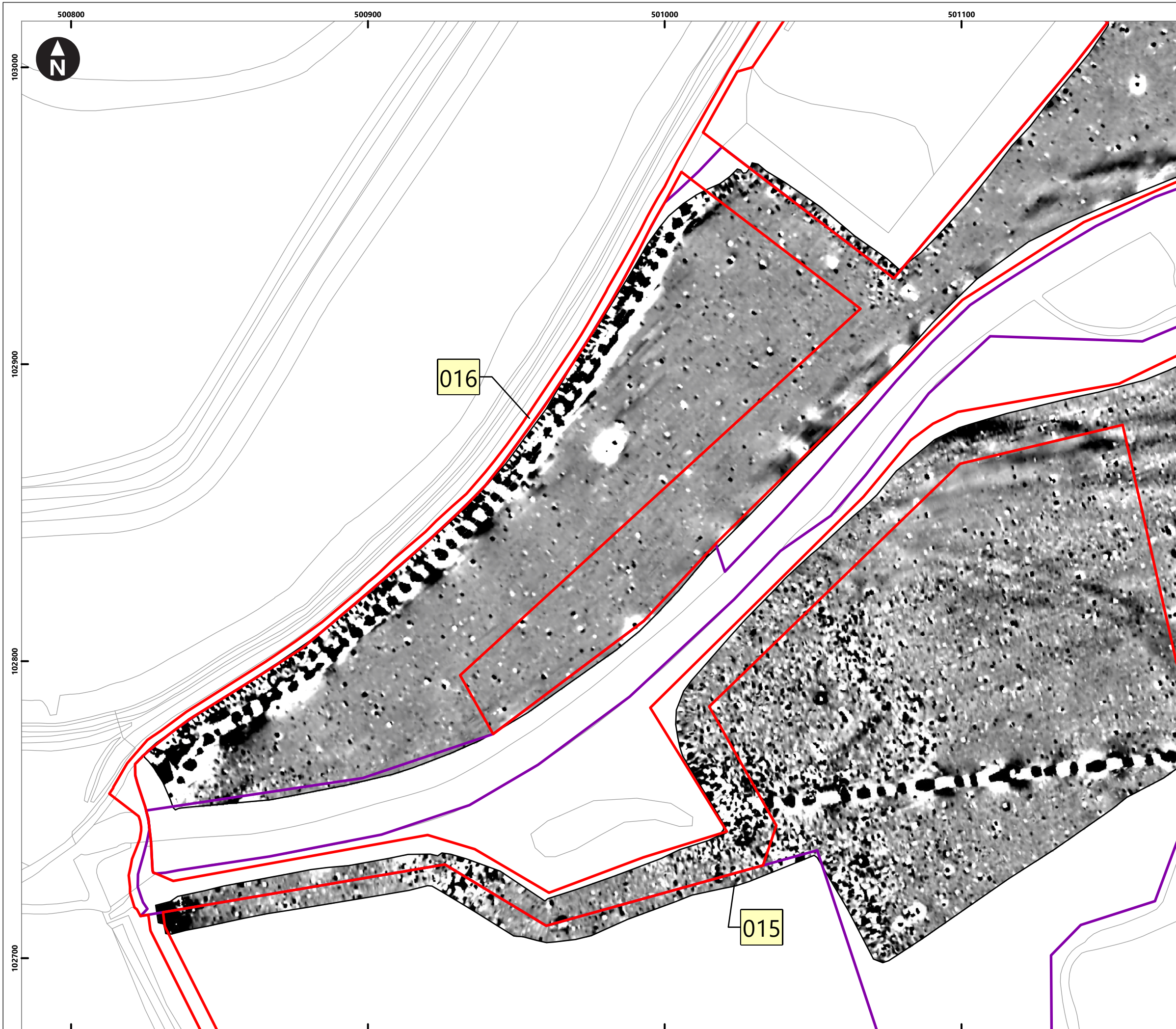
Rampion 2 Offshore Wind Farm

Figure 5.13: Processed gradiometer data - greyscale image

Onshore Archaeological Geophysical Survey

System Identifier: 42285-WSPE-ES-ON-FG-OH-0013				Version: 1.0
Company: AOC	Drawn By: SO	Chk/Prvd: WSP	Drawn Date: 05/07/2023	Status: FINAL





Service Layer Credits: OS Open Background: Contains OS data © Crown Copyright and database right 2020  
 © Crown copyright and database rights [2022] Ordnance Survey 0100031673

**Key**

- Proposed DCO Order Limits
- Limits of Gradiometer Survey

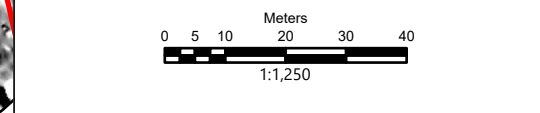
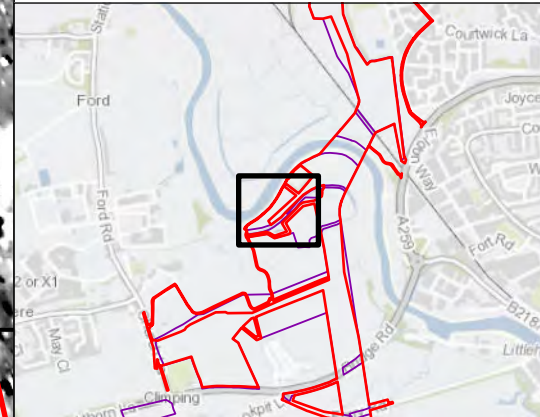
3nT

-2nT

1 Field Number

Map Frame Extent



Rampion Extension Development



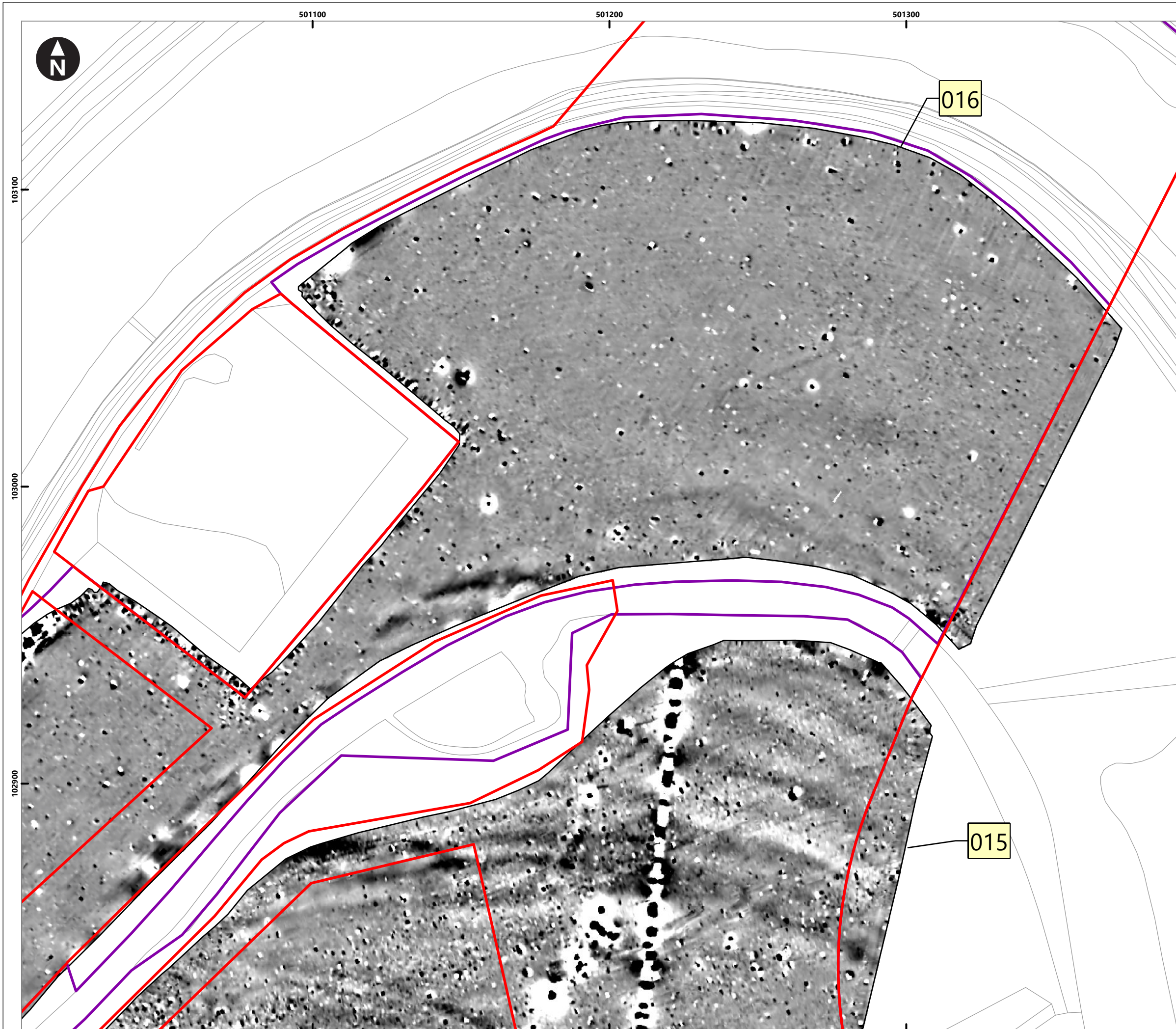
Rampion 2 Offshore Wind Farm

Figure 5.14: Processed gradiometer data - greyscale image

Onshore Archaeological Geophysical Survey


System Identifier: 42285-WSP-ES-ON-FG-OH-0013				Version: 1.0
Company: AOC	Drawn By: SO	Chk/Aprvd: WSP	Drawn Date: 05/07/2023	Status: FINAL



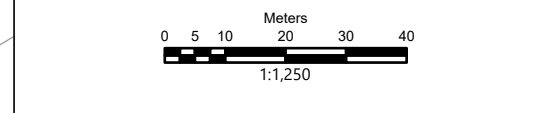
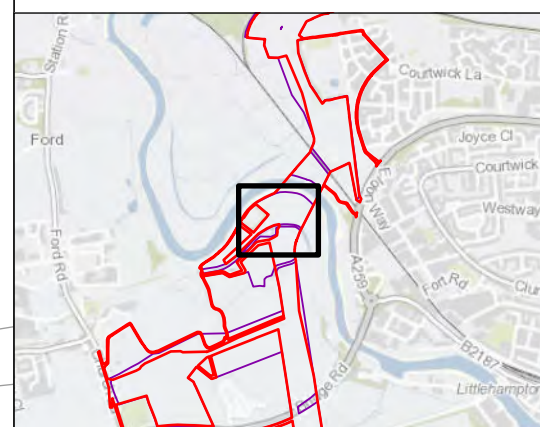


Service Layer Credits: OS Open Background: Contains OS data © Crown Copyright and database right 2020  
 © Crown copyright and database rights [2022] Ordnance Survey 0100031673

- Key**
- Proposed DCO Order Limits
  - Limits of Gradiometer Survey



- Field Number
- Map Frame Extent



Rampion Extension Development

Rampion 2 Offshore Wind Farm  
 Figure 5.15: Processed gradiometer data - greyscale image  
 Onshore Archaeological Geophysical Survey

System Identifier: 42285-WSP-ES-ON-FG-OH-0013				Version: 1.0
Company: AOC	Drawn By: SO	Chk/Prvd: WSP	Drawn Date: 05/07/2023	Status: FINAL





Service Layer Credits: OS Open Background: Contains OS data © Crown Copyright and database right 2020  
 © Crown copyright and database rights [2022] Ordnance Survey 0100031673

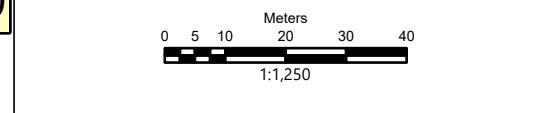
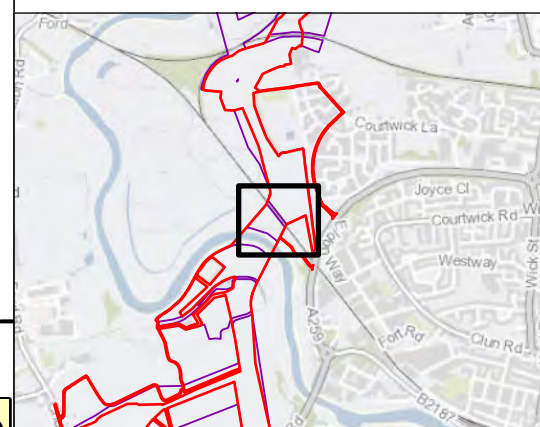
**Key**

- Proposed DCO Order Limits
- Limits of Gradiometer Survey
- Unsuitable

3nT  
 -2nT

1 Field Number

Map Frame Extent



Rampion Extension Development



Rampion 2 Offshore Wind Farm

Figure 5.16: Processed gradiometer data - greyscale image

Onshore Archaeological Geophysical Survey

System Identifier: 42285-WSPE-ES-ON-FG-OH-0013				Version: 1.0
Company: AOC	Drawn By: SO	Chk/Aprvd: WSP	Drawn Date: 05/07/2023	Status: FINAL





Service Layer Credits: OS Open Background: Contains OS data © Crown Copyright and database right 2020  
 © Crown copyright and database rights [2022] Ordnance Survey 0100031673

**Key**

- Proposed DCO Order Limits
- Limits of Gradiometer Survey

3nT  
 -2nT

1 Field Number

Map Frame Extent

Meters  
 0 5 10 20 30 40  
 1:1,250

Rampion Extension Development

Rampion 2 Offshore Wind Farm

Figure 5.17: Processed gradiometer data - greyscale image

Onshore Archaeological Geophysical Survey

System Identifier: 42285-WSPE-ES-ON-FG-OH-0013		Version: 1.0	
Company: AOC	Drawn By: SO	Chk/Aprvd: WSP	Status: FINAL





Service Layer Credits: OS Open Background: Contains OS data © Crown Copyright and database right 2020  
 © Crown copyright and database rights [2022] Ordnance Survey 0100031673

**Key**

- Proposed DCO Order Limits
- Limits of Gradiometer Survey
- Outstanding

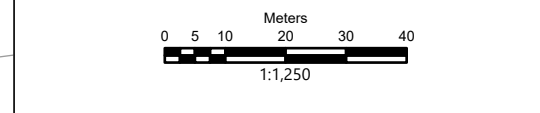
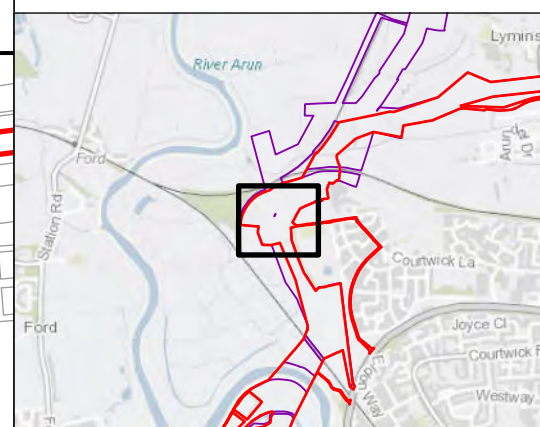
  

3nT

-2nT

1 Field Number

Map Frame Extent



Rampion Extension Development



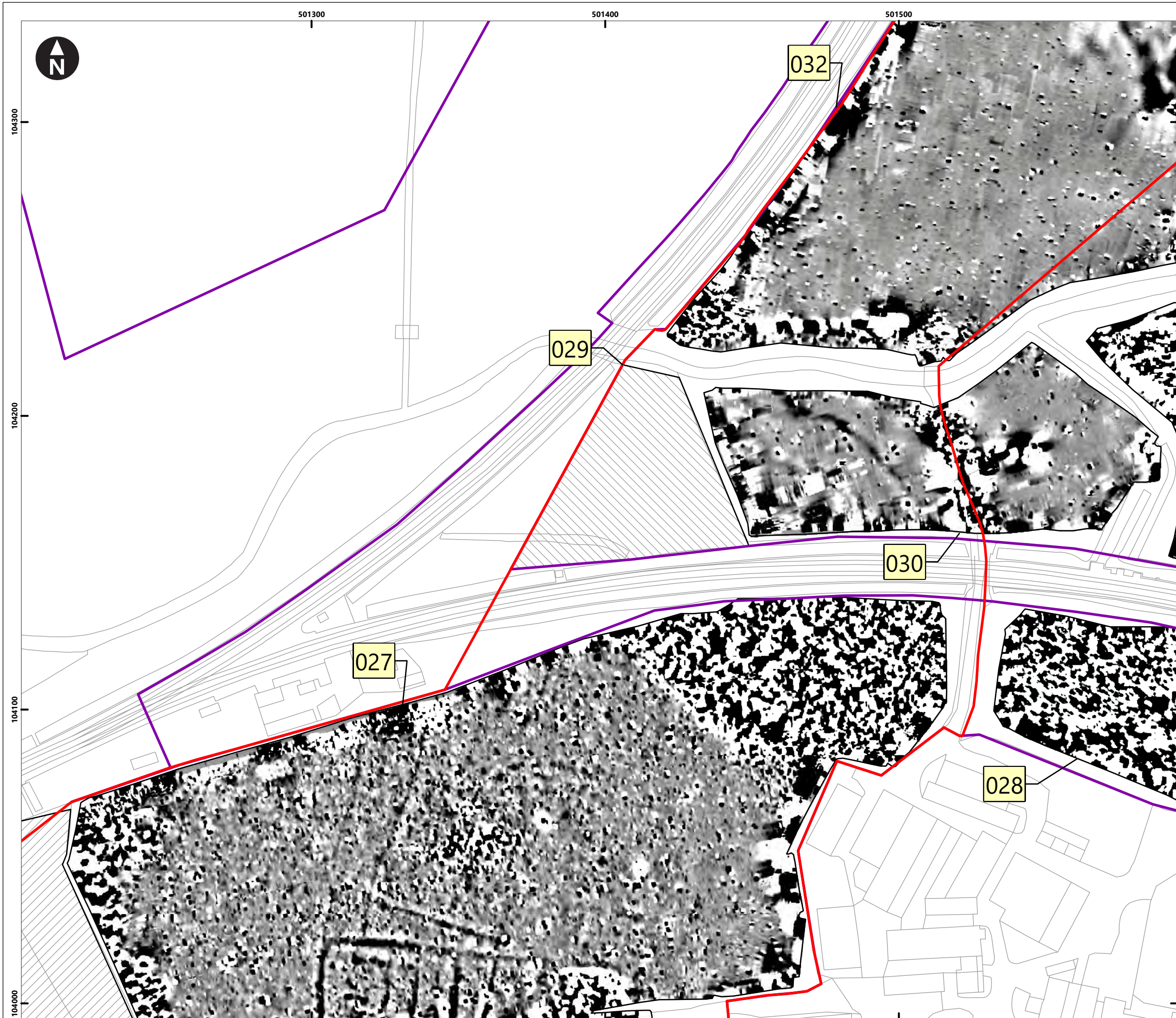
Rampion 2 Offshore Wind Farm

Figure 5.18: Processed gradiometer data - greyscale image

Onshore Archaeological Geophysical Survey

System Identifier: 42285-WSP-ES-ON-FG-OH-0013				Version: 1.0
Company: AOC	Drawn By: SO	Chk/Aprvd: WSP	Drawn Date: 05/07/2023	Status: FINAL






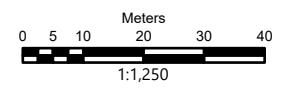
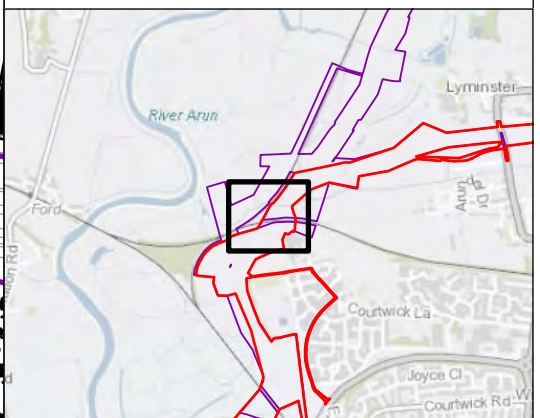
Service Layer Credits: OS Open Background: Contains OS data © Crown Copyright and database right 2020  
 © Crown copyright and database rights [2022] Ordnance Survey 0100031673

**Key**

- Proposed DCO Order Limits
- Limits of Gradiometer Survey
- Outstanding
- Unsuitable



- 1 Field Number
- Map Frame Extent



Rampion Extension Development



**Rampion 2 Offshore Wind Farm**

Figure 5.19: Processed gradiometer data - greyscale image

Onshore Archaeological Geophysical Survey

System Identifier:		Version:
42285-WSPE-ES-ON-FG-OH-0013		1.0

Company:	Drawn By:	Chk/Aprvd:	Drawn Date:	Status:
AOC	SO	WSP	05/07/2023	FINAL





Service Layer Credits: OS Open Background: Contains OS data © Crown Copyright and database right 2020  
 © Crown copyright and database rights [2022] Ordnance Survey 0100031673

**Key**

- Proposed DCO Order Limits
- Limits of Gradiometer Survey
- Outstanding

3nT  
 -2nT

1 Field Number

Map Frame Extent

0 5 10 20 30 40  
 Meters  
 1:1,250

Rampion Extension Development

Rampion 2 Offshore Wind Farm

Figure 5.20: Processed gradiometer data - greyscale image

Onshore Archaeological Geophysical Survey

System Identifier: 42285-WSPE-ES-ON-FG-OH-0013				Version: 1.0
Company: AOC	Drawn By: SO	Chk/Aprvd: WSP	Drawn Date: 05/07/2023	Status: FINAL





Service Layer Credits: OS Open Background: Contains OS data © Crown Copyright and database right 2020  
 © Crown copyright and database rights [2022] Ordnance Survey 0100031673

**Key**

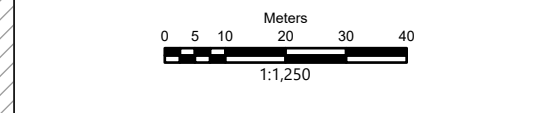
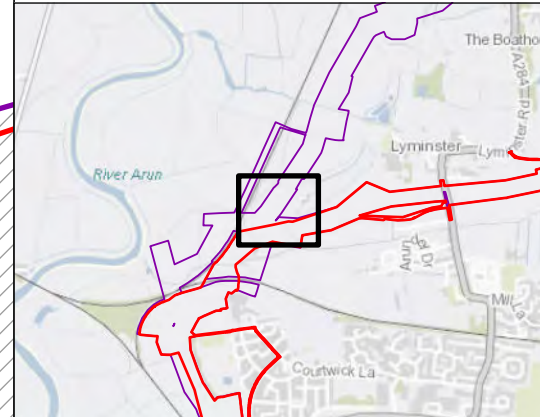
- Proposed DCO Order Limits
- Limits of Gradiometer Survey
- Outstanding

3nT  
 -2nT

Field Number

Map Frame Extent



Rampion Extension Development



Rampion 2 Offshore Wind Farm

Figure 5.21: Processed gradiometer data - greyscale image

Onshore Archaeological Geophysical Survey

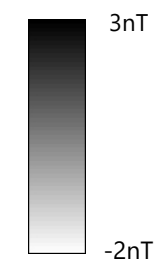
System Identifier: 42285-WSPE-ES-ON-FG-OH-0013				Version: 1.0
Company: AOC	Drawn By: SO	Chk/Prvd: WSP	Drawn Date: 05/07/2023	Status: FINAL



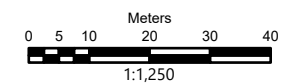
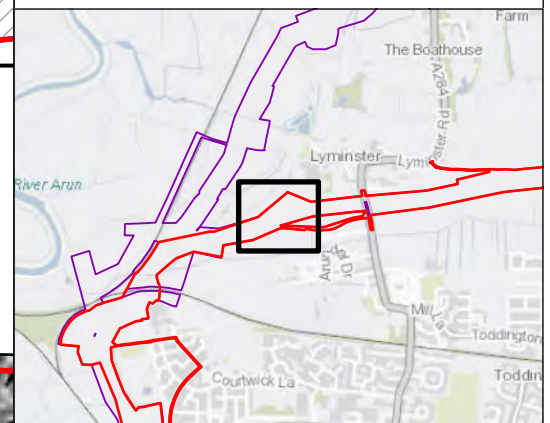


Service Layer Credits: OS Open Background: Contains OS data © Crown Copyright and database right 2020  
 © Crown copyright and database rights [2022] Ordnance Survey 0100031673

- Key**
- Proposed DCO Order Limits
  - Limits of Gradiometer Survey
  - Outstanding



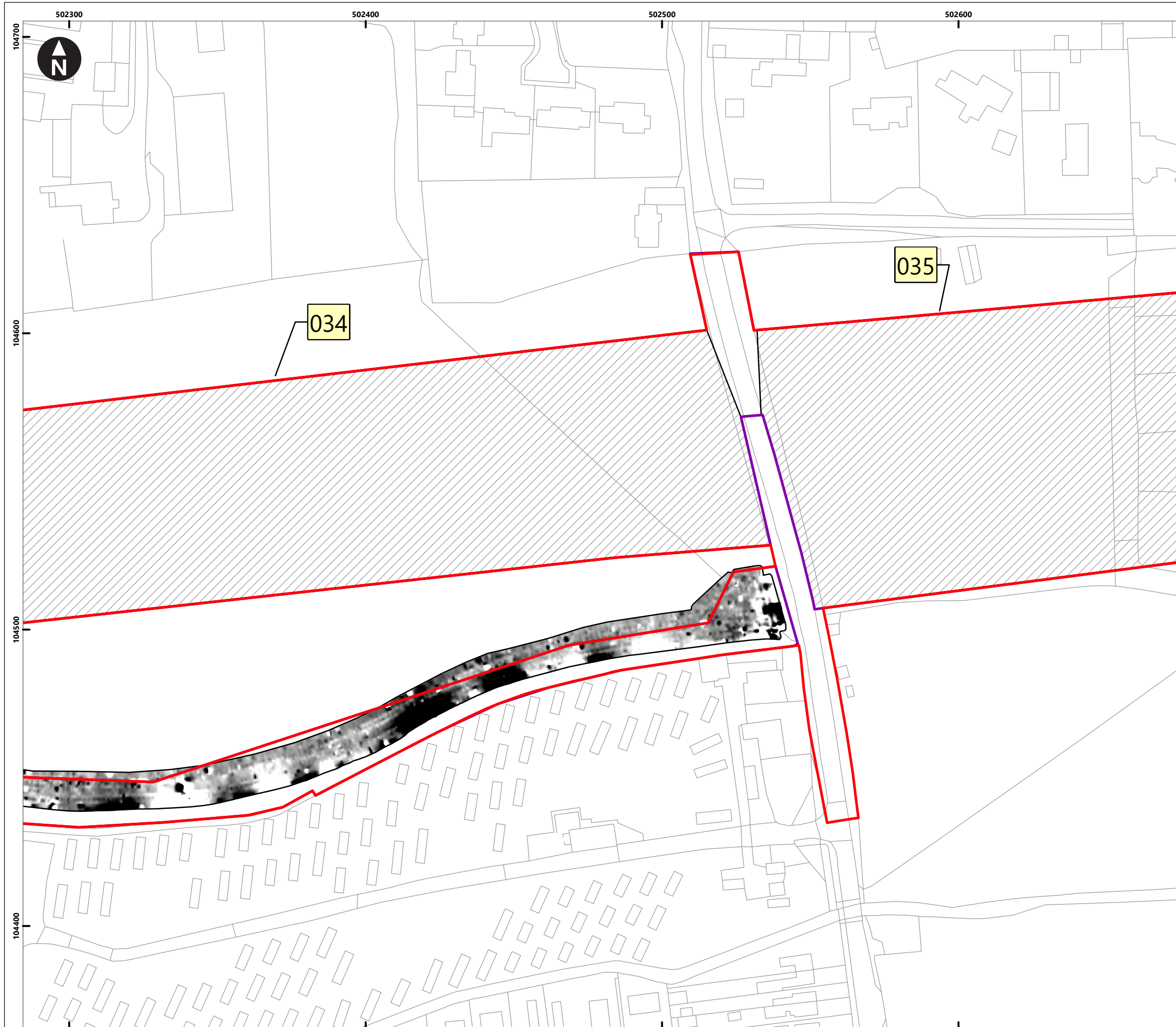
- Field Number
- Map Frame Extent



Rampion Extension Development  


Rampion 2 Offshore Wind Farm  
 Figure 5.22: Processed gradiometer data - greyscale image  
 Onshore Archaeological Geophysical Survey

System Identifier: 42285-WSPE-ES-ON-FG-OH-0013				Version: 1.0
Company: AOC	Drawn By: SO	Chk/Prvd: WSP	Drawn Date: 05/07/2023	Status: FINAL



Service Layer Credits: OS Open Background: Contains OS data © Crown Copyright and database right 2020  
 © Crown copyright and database rights [2022] Ordnance Survey 0100031673

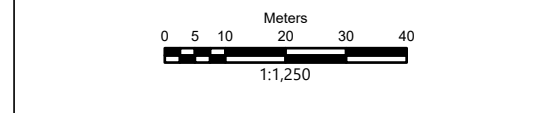
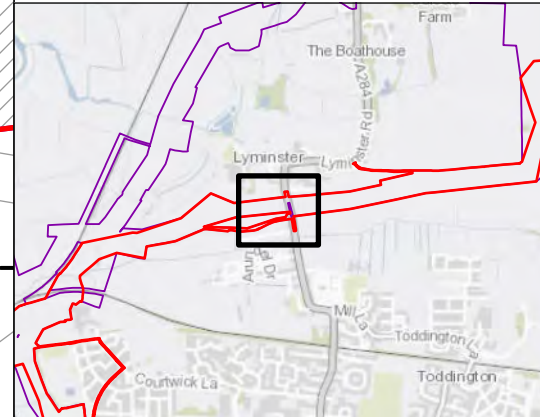
**Key**

- Proposed DCO Order Limits
- Limits of Gradiometer Survey
- Outstanding

3nT  
-2nT

1 Field Number

Map Frame Extent



Rampion Extension Development

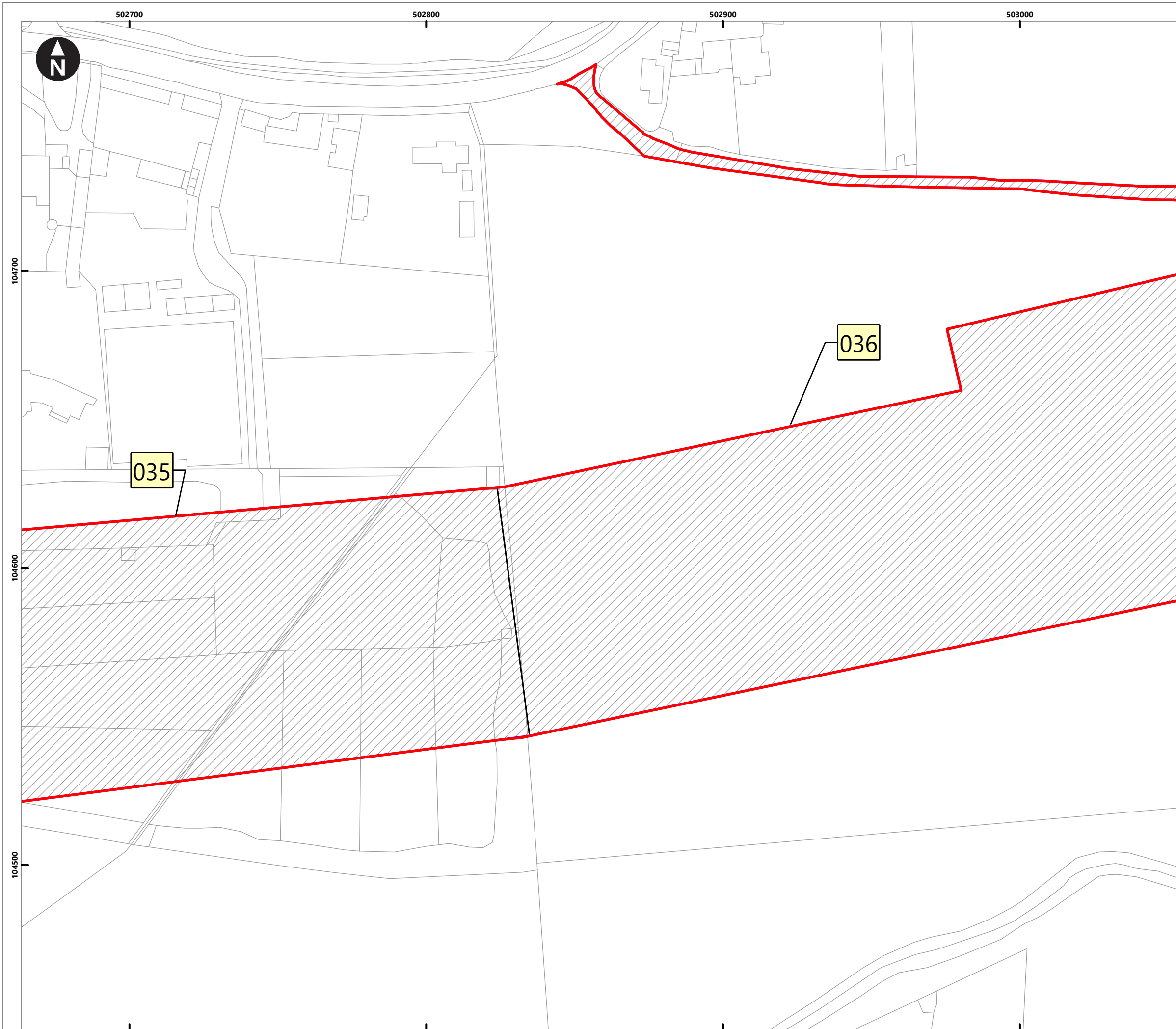


**Rampion 2 Offshore Wind Farm**

Figure 5.23: Processed gradiometer data - greyscale image

Onshore Archaeological Geophysical Survey


System Identifier: 42285-WSP-ES-ON-FG-OH-0013				Version: 1.0
Company: AOC	Drawn By: SO	Chk/Aprvd: WSP	Drawn Date: 05/07/2023	Status: FINAL



Service Layer Credits: OS Open Background: Contains OS data © Crown Copyright and database right 2020  
 © Crown copyright and database rights [2022] Ordnance Survey 0100031673

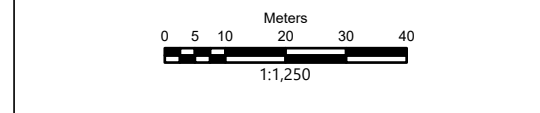
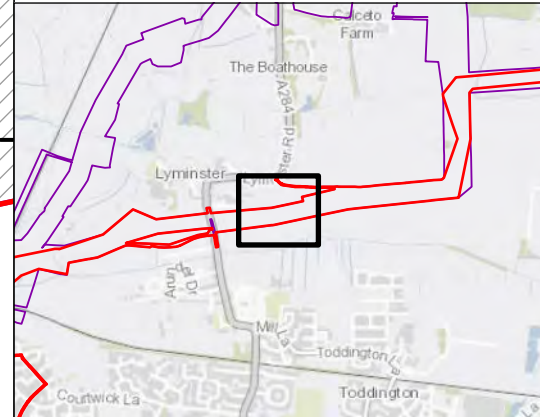
**Key**

- Proposed DCO Order Limits
- Limits of Gradiometer Survey
- Outstanding

**3nT**  
  
**-2nT**

1 Field Number

Map Frame Extent



Rampion Extension Development



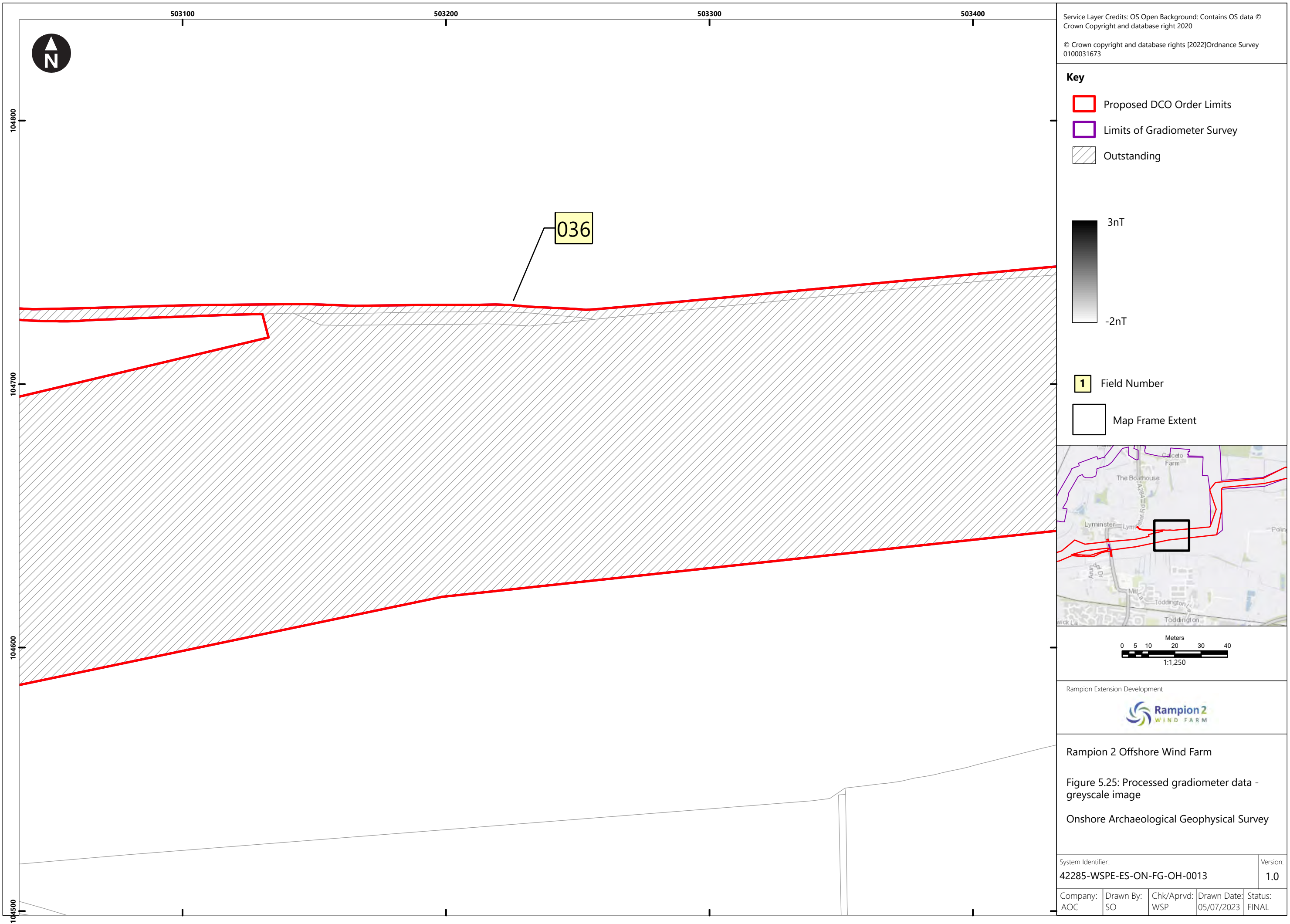
**Rampion 2 Offshore Wind Farm**

Figure 5.24: Processed gradiometer data - greyscale image

Onshore Archaeological Geophysical Survey


System Identifier: 42285-WSPE-ES-ON-FG-OH-0013				Version: 1.0
Company: AOC	Drawn By: SO	Chk/Aprvd: WSP	Drawn Date: 05/07/2023	Status: FINAL



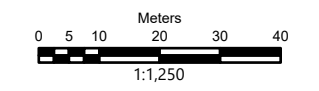
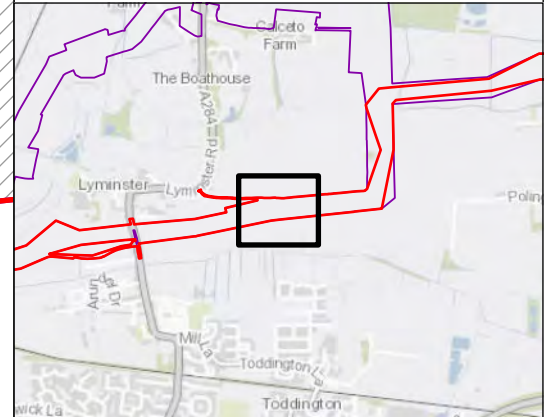


Service Layer Credits: OS Open Background: Contains OS data © Crown Copyright and database right 2020  
 © Crown copyright and database rights [2022] Ordnance Survey 0100031673

- Key**
- Proposed DCO Order Limits
  - Limits of Gradiometer Survey
  - Outstanding



- Field Number
- Map Frame Extent



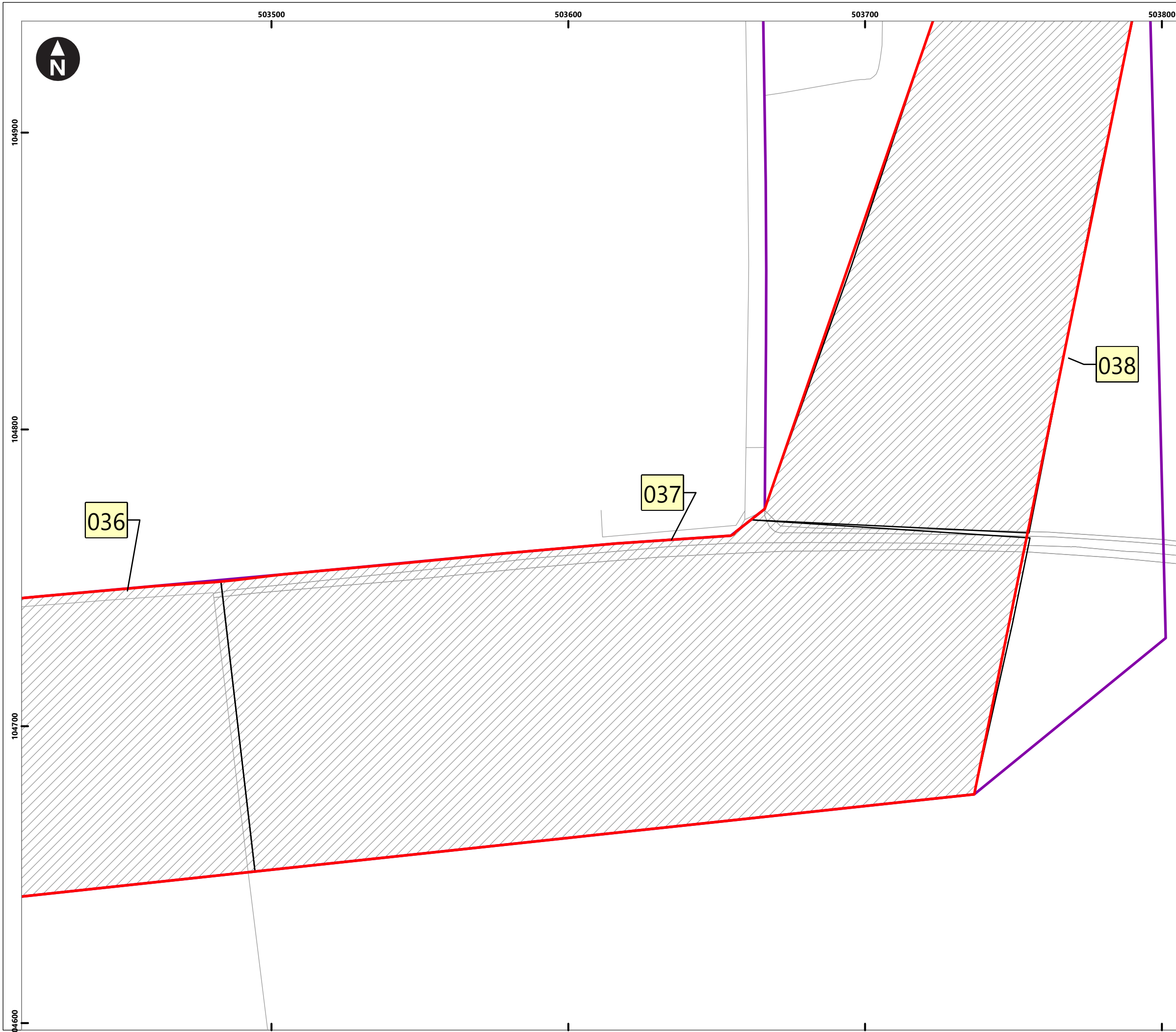
Rampion Extension Development

**Rampion 2 Offshore Wind Farm**

Figure 5.25: Processed gradiometer data - greyscale image

Onshore Archaeological Geophysical Survey


System Identifier: 42285-WSPE-ES-ON-FG-OH-0013				Version: 1.0
Company: AOC	Drawn By: SO	Chk/Aprvd: WSP	Drawn Date: 05/07/2023	Status: FINAL



Service Layer Credits: OS Open Background: Contains OS data © Crown Copyright and database right 2020  
 © Crown copyright and database rights [2022] Ordnance Survey 0100031673

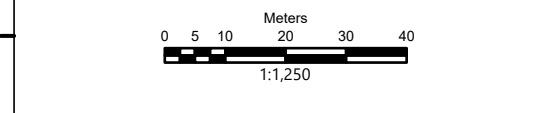
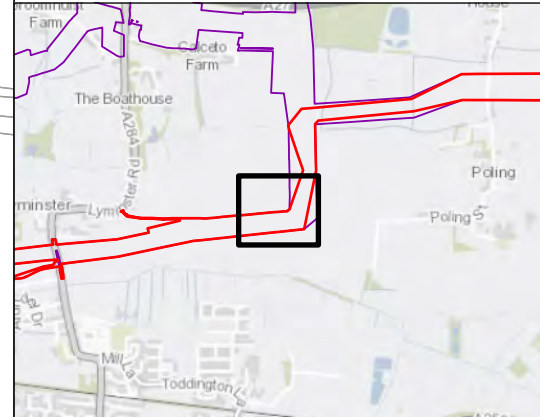
**Key**

- Proposed DCO Order Limits
- Limits of Gradiometer Survey
- Outstanding

**3nT**  
  
**-2nT**

Field Number

Map Frame Extent



Rampion Extension Development

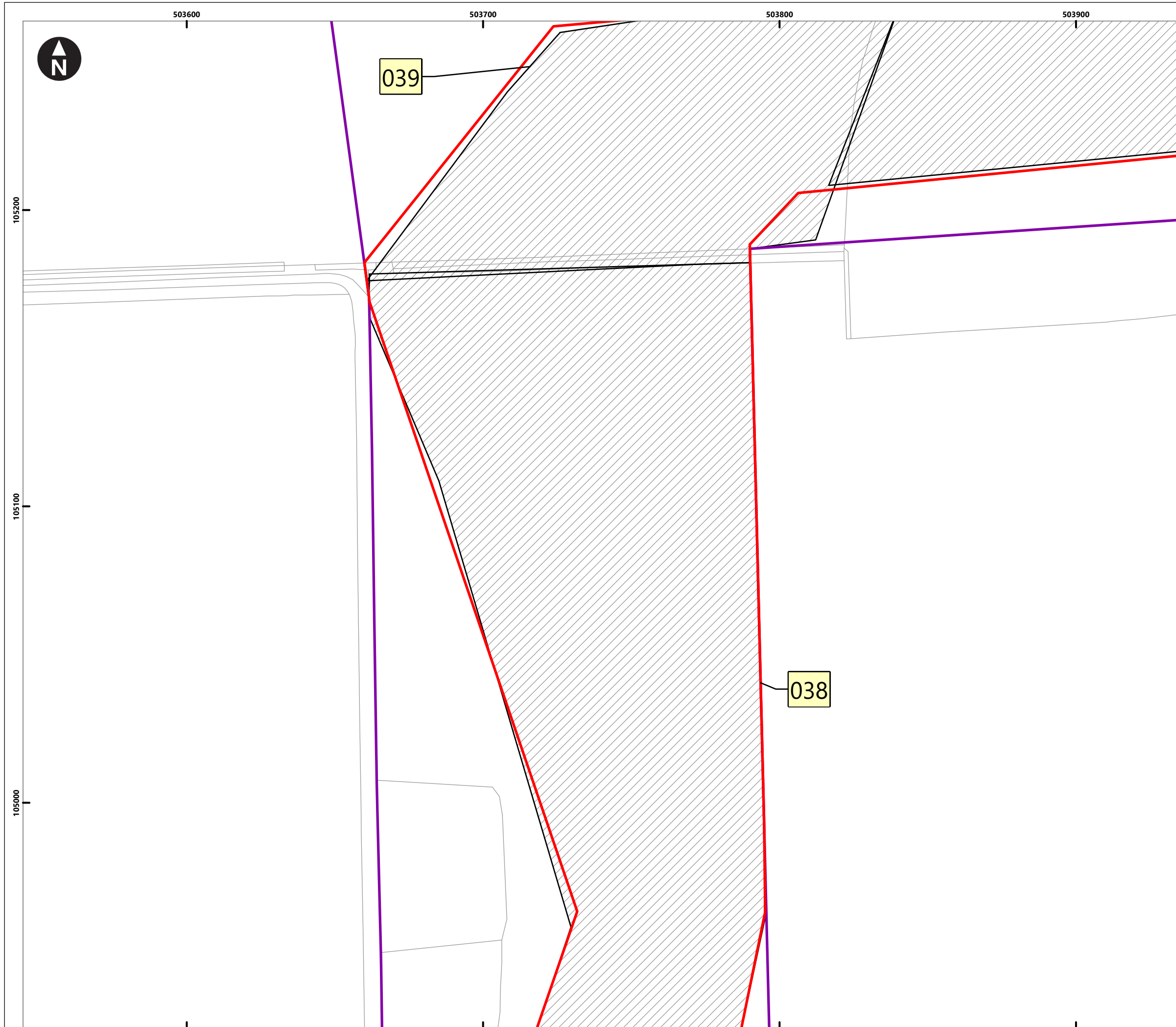


**Rampion 2 Offshore Wind Farm**

Figure 5.26: Processed gradiometer data - greyscale image

Onshore Archaeological Geophysical Survey

System Identifier: 42285-WSPE-ES-ON-FG-OH-0013				Version: 1.0
Company: AOC	Drawn By: SO	Chk/Aprvd: WSP	Drawn Date: 05/07/2023	Status: FINAL



Service Layer Credits: OS Open Background: Contains OS data © Crown Copyright and database right 2020  
 © Crown copyright and database rights [2022] Ordnance Survey 0100031673

**Key**

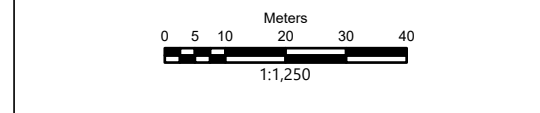
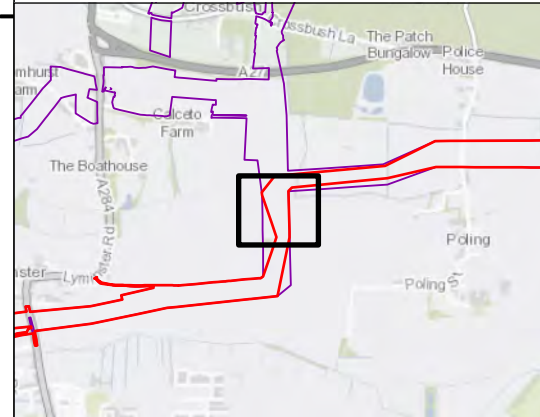
- Proposed DCO Order Limits
- Limits of Gradiometer Survey
- Outstanding

3nT  
 -2nT

1 Field Number

Map Frame Extent

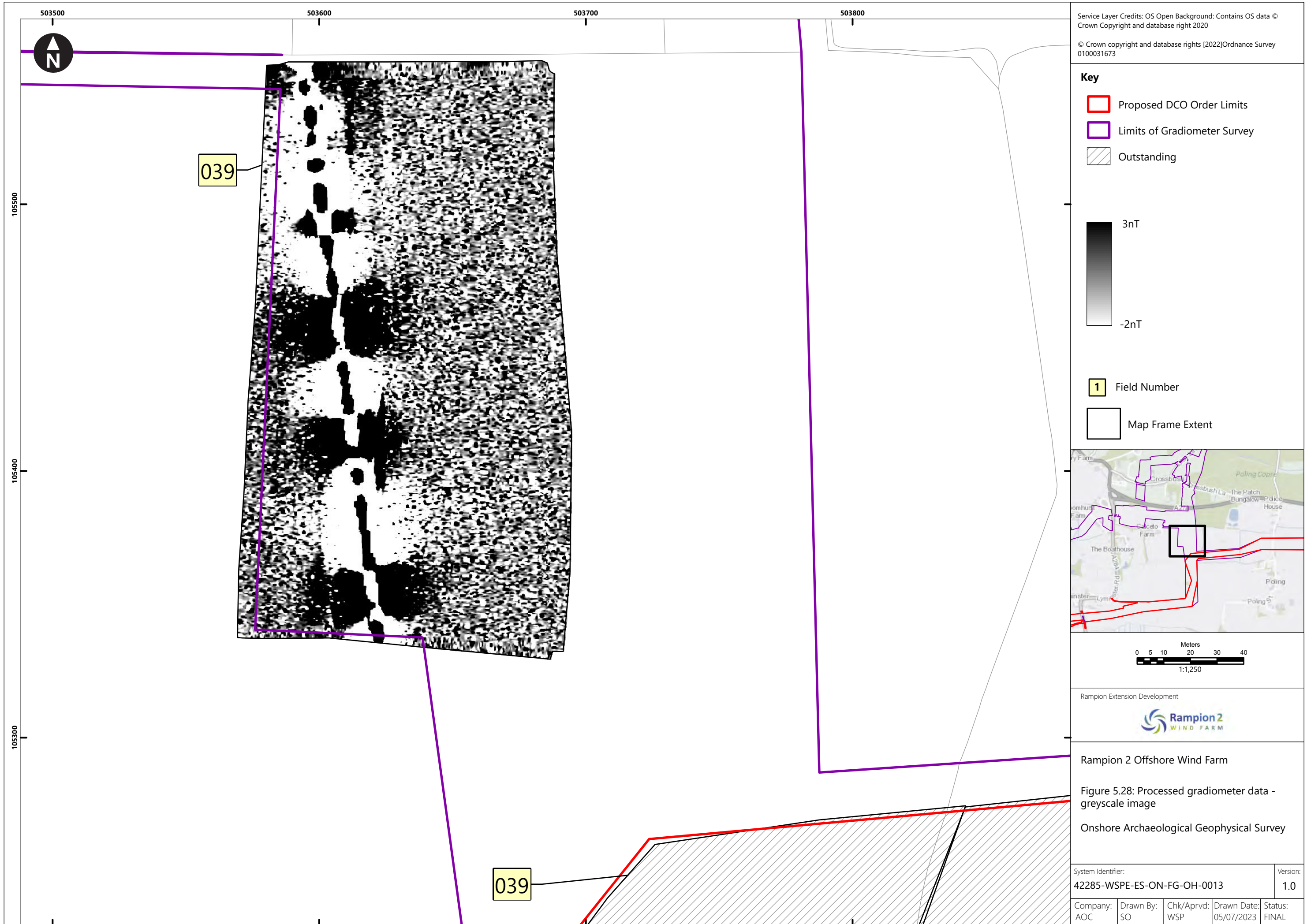


Rampion 2 Offshore Wind Farm

Figure 5.27: Processed gradiometer data - greyscale image

Onshore Archaeological Geophysical Survey

System Identifier: 42285-WSPE-ES-ON-FG-OH-0013				Version: 1.0
Company: AOC	Drawn By: SO	Chk/Aprvd: WSP	Drawn Date: 05/07/2023	Status: FINAL



Service Layer Credits: OS Open Background: Contains OS data © Crown Copyright and database right 2020  
 © Crown copyright and database rights [2022] Ordnance Survey 0100031673

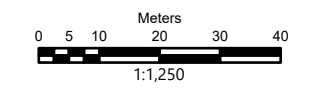
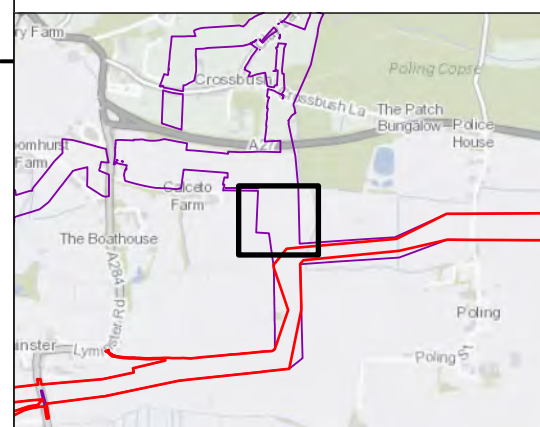
**Key**

- Proposed DCO Order Limits
- Limits of Gradiometer Survey
- Outstanding

**3nT**  
 [Grayscale gradient bar]  
**-2nT**

Field Number

Map Frame Extent



Rampion Extension Development

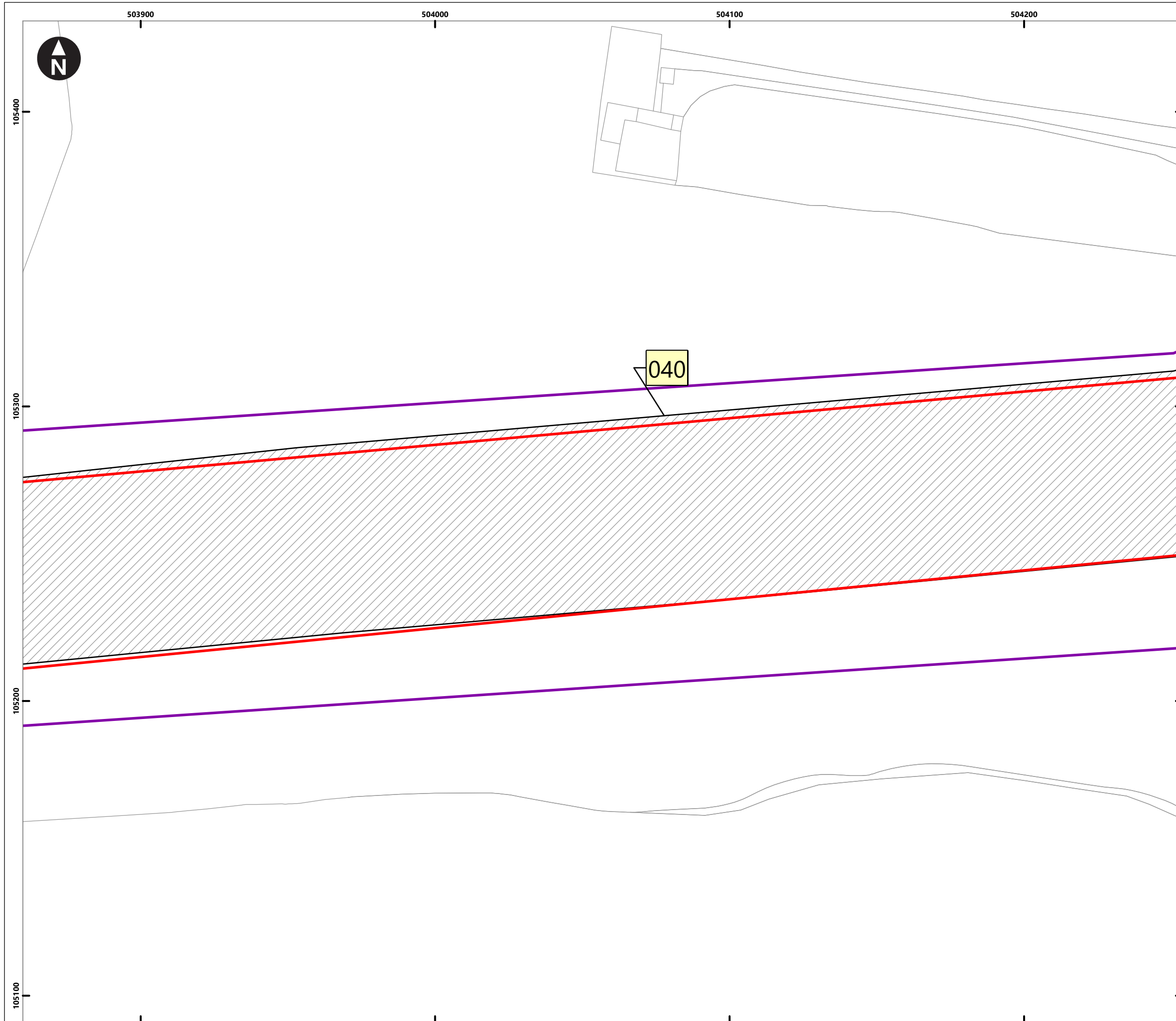
**Rampion 2 Offshore Wind Farm**

Figure 5.28: Processed gradiometer data - greyscale image

Onshore Archaeological Geophysical Survey

System Identifier: 42285-WSPE-ES-ON-FG-OH-0013				Version: 1.0
Company: AOC	Drawn By: SO	Chk/Aprvd: WSP	Drawn Date: 05/07/2023	Status: FINAL





Service Layer Credits: OS Open Background: Contains OS data © Crown Copyright and database right 2020  
 © Crown copyright and database rights [2022] Ordnance Survey 0100031673

**Key**

- Proposed DCO Order Limits
- Limits of Gradiometer Survey
- Outstanding

3nT  
 -2nT

1 Field Number

Map Frame Extent

0 5 10 20 30 40  
 Meters  
 1:1,250

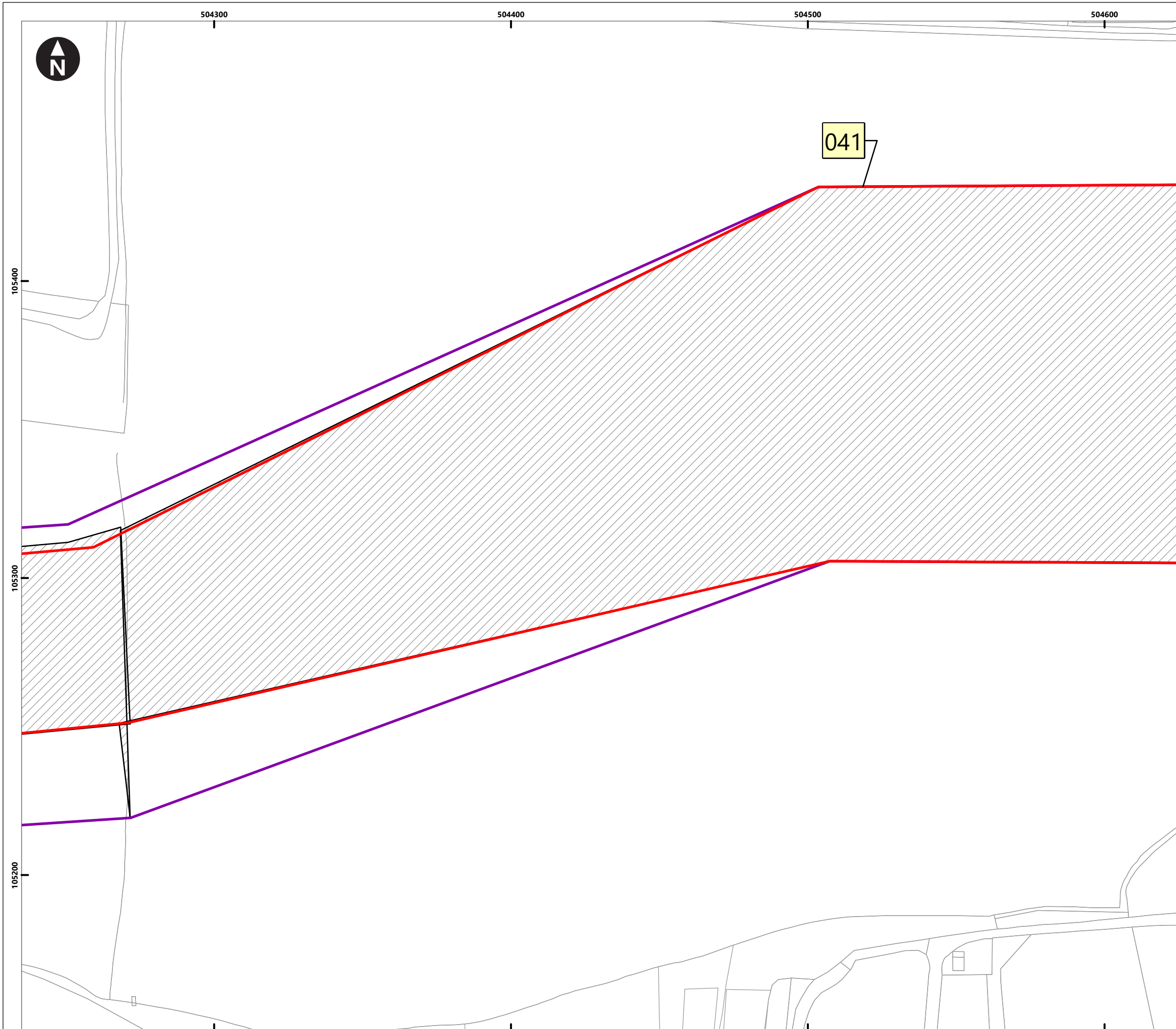
Rampion Extension Development

Rampion 2 Offshore Wind Farm

Figure 5.29: Processed gradiometer data - greyscale image

Onshore Archaeological Geophysical Survey


System Identifier: 42285-WSPE-ES-ON-FG-OH-0013				Version: 1.0
Company: AOC	Drawn By: SO	Chk/Aprvd: WSP	Drawn Date: 05/07/2023	Status: FINAL



Service Layer Credits: OS Open Background: Contains OS data © Crown Copyright and database right 2020  
 © Crown copyright and database rights [2022] Ordnance Survey 0100031673

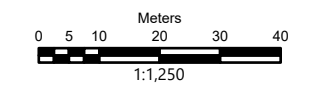
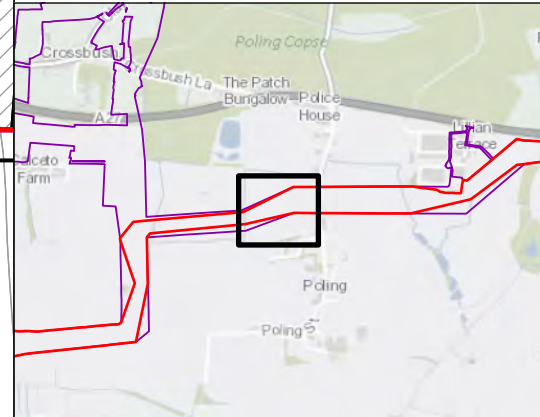
**Key**

- Proposed DCO Order Limits
- Limits of Gradiometer Survey
- Outstanding

**3nT**  
  
**-2nT**

Field Number

Map Frame Extent



Rampion Extension Development

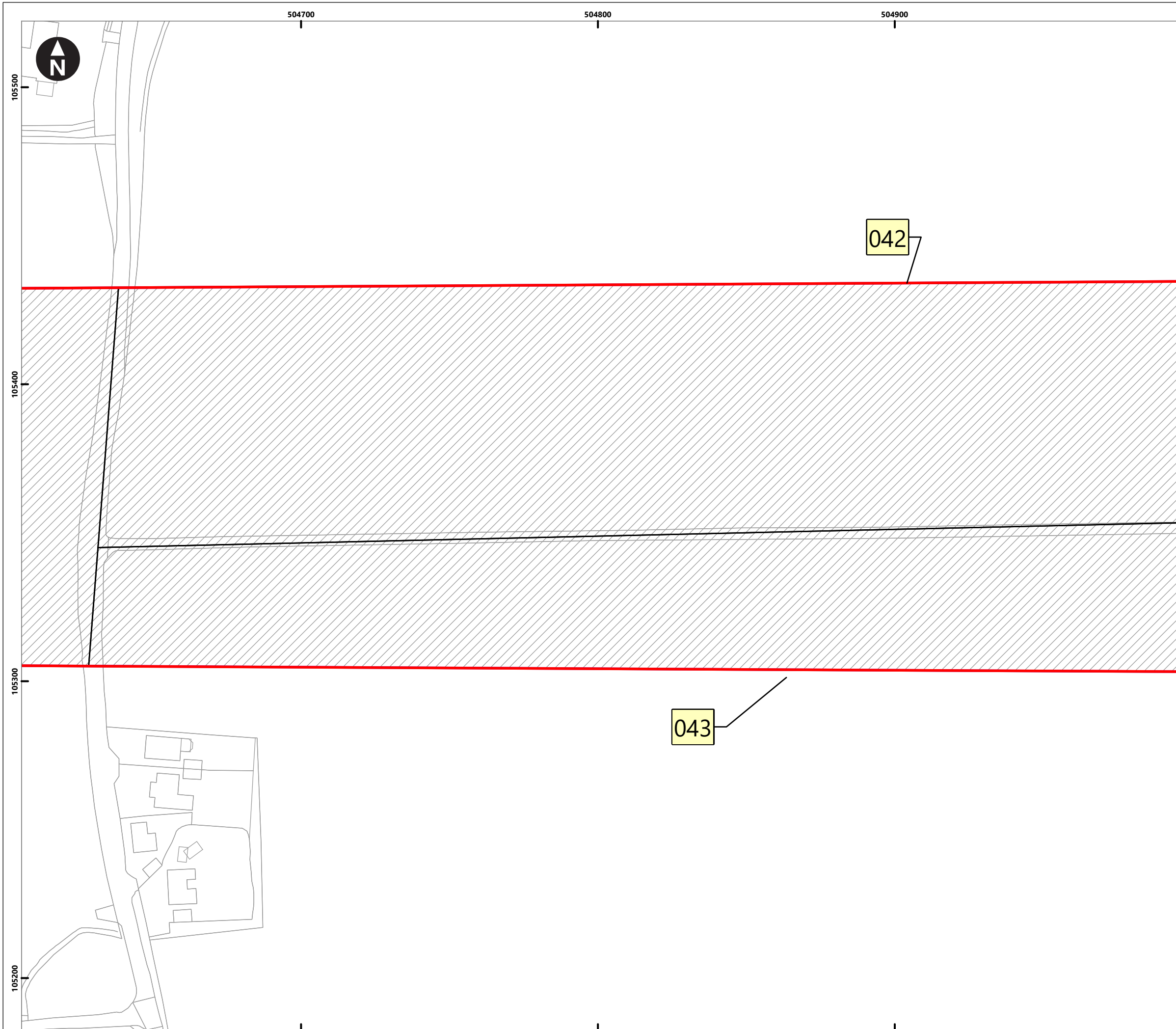


**Rampion 2 Offshore Wind Farm**

Figure 5.30: Processed gradiometer data - greyscale image

Onshore Archaeological Geophysical Survey

System Identifier: 42285-WSPE-ES-ON-FG-OH-0013				Version: 1.0
Company: AOC	Drawn By: SO	Chk/Aprvd: WSP	Drawn Date: 05/07/2023	Status: FINAL



Service Layer Credits: OS Open Background: Contains OS data © Crown Copyright and database right 2020  
 © Crown copyright and database rights [2022] Ordnance Survey 0100031673

**Key**

- Proposed DCO Order Limits
- Limits of Gradiometer Survey
- Outstanding

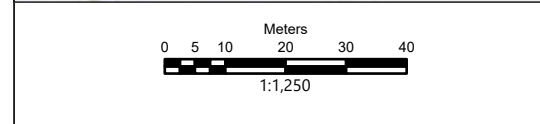
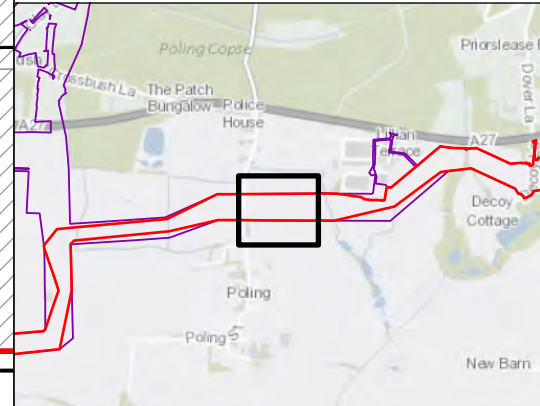
  

3nT

-2nT

1 Field Number

Map Frame Extent



Rampion Extension Development

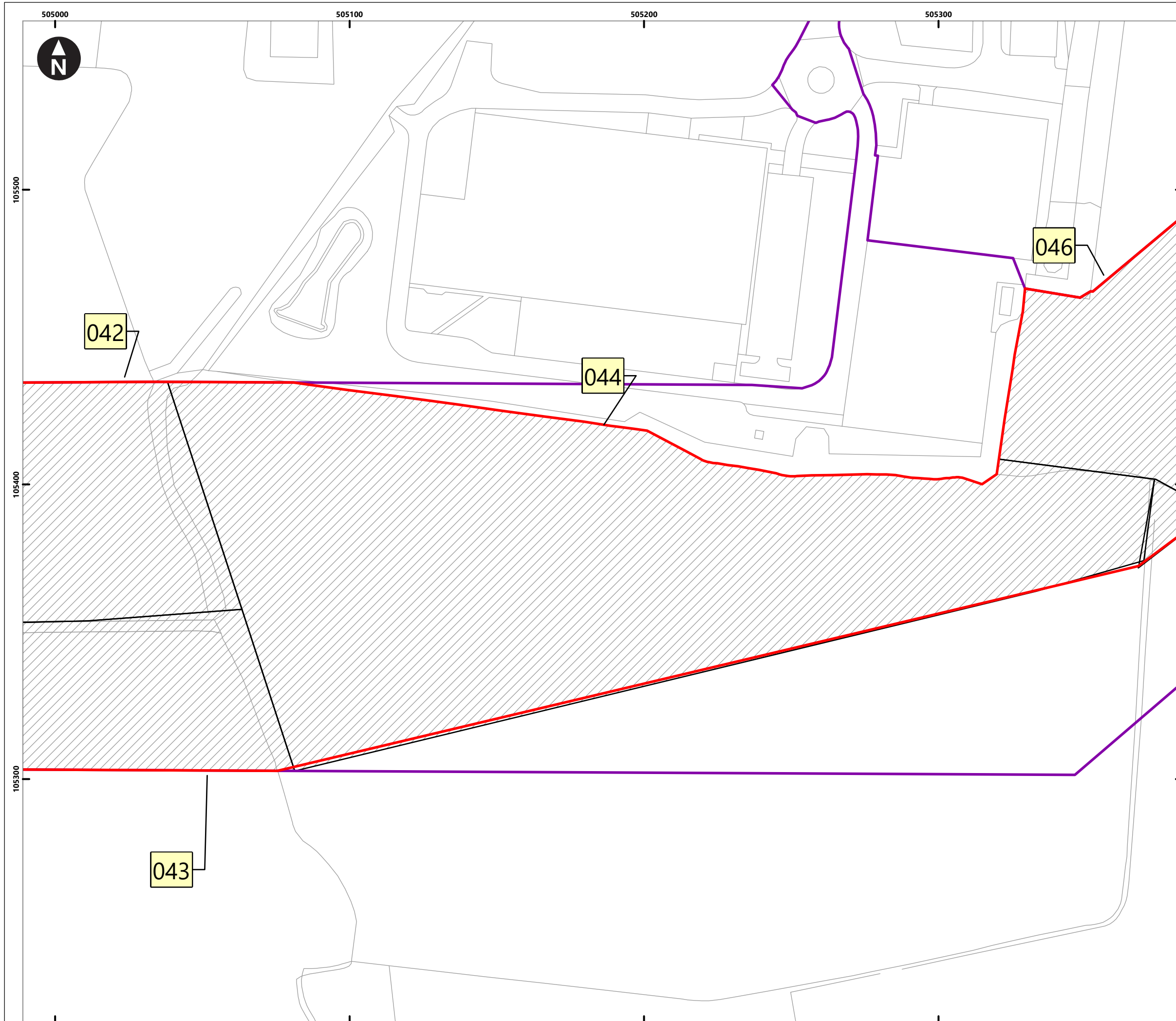


Rampion 2 Offshore Wind Farm

Figure 5.31: Processed gradiometer data - greyscale image

Onshore Archaeological Geophysical Survey


System Identifier: 42285-WSPE-ES-ON-FG-OH-0013				Version: 1.0
Company: AOC	Drawn By: SO	Chk/Aprvd: WSP	Drawn Date: 05/07/2023	Status: FINAL



Service Layer Credits: OS Open Background: Contains OS data © Crown Copyright and database right 2020  
 © Crown copyright and database rights [2022] Ordnance Survey 0100031673

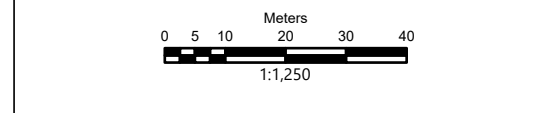
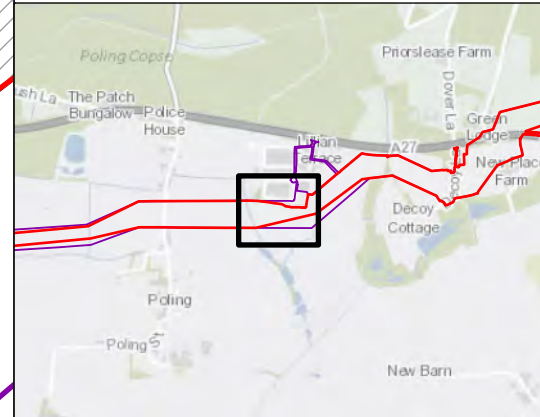
**Key**

- Proposed DCO Order Limits
- Limits of Gradiometer Survey
- Outstanding

**3nT**  
  
**-2nT**

1 Field Number

Map Frame Extent



Rampion Extension Development



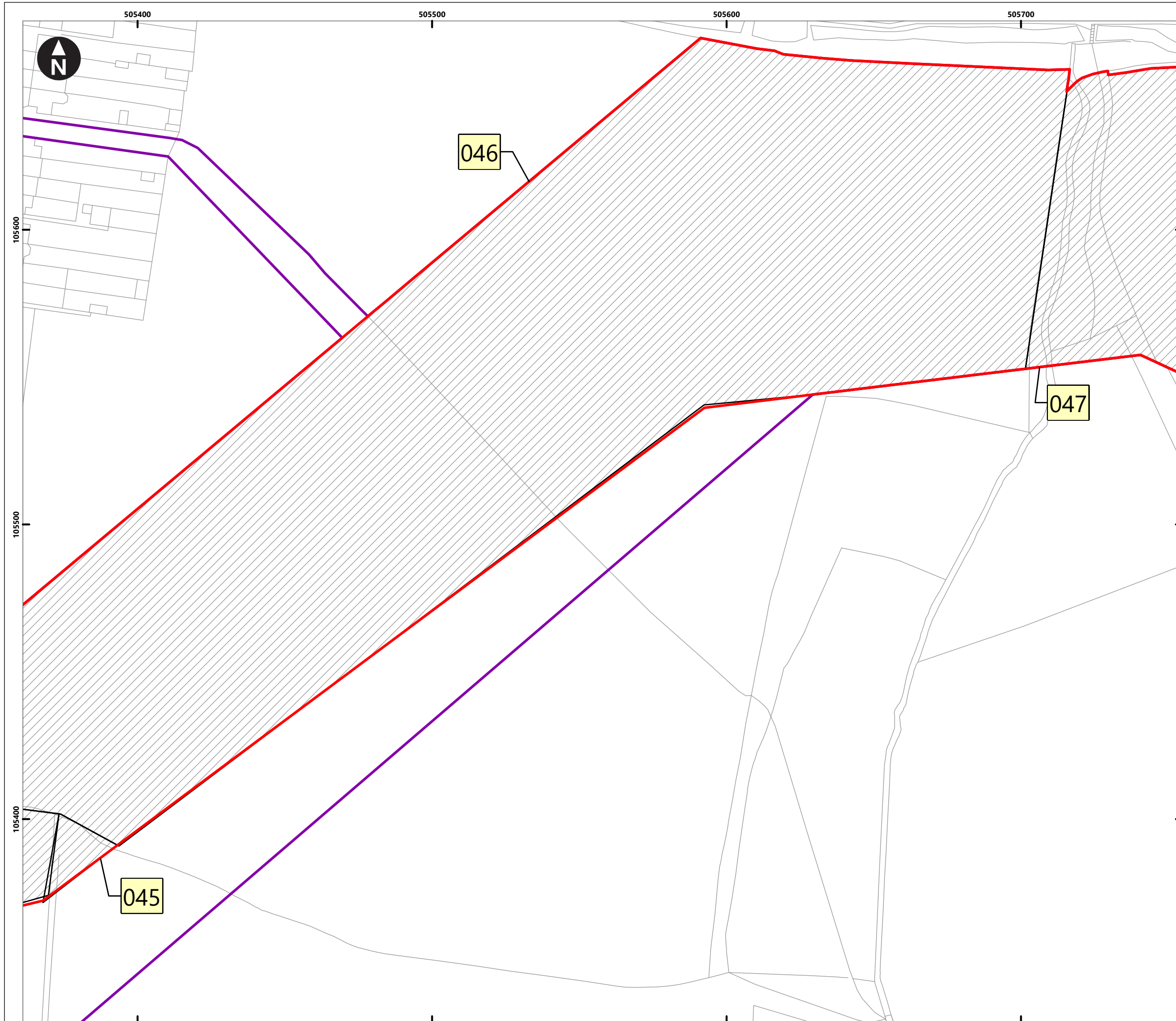
**Rampion 2 Offshore Wind Farm**

Figure 5.32: Processed gradiometer data - greyscale image

Onshore Archaeological Geophysical Survey

System Identifier: 42285-WSPE-ES-ON-FG-OH-0013				Version: 1.0
Company: AOC	Drawn By: SO	Chk/Aprvd: WSP	Drawn Date: 05/07/2023	Status: FINAL





Service Layer Credits: OS Open Background: Contains OS data © Crown Copyright and database right 2020  
 © Crown copyright and database rights [2022] Ordnance Survey 0100031673

**Key**

- Proposed DCO Order Limits
- Limits of Gradiometer Survey
- Outstanding

3nT  
-2nT

- Field Number
- Map Frame Extent

0 5 10 20 30 40  
Meters  
1:1,250

Rampion Extension Development

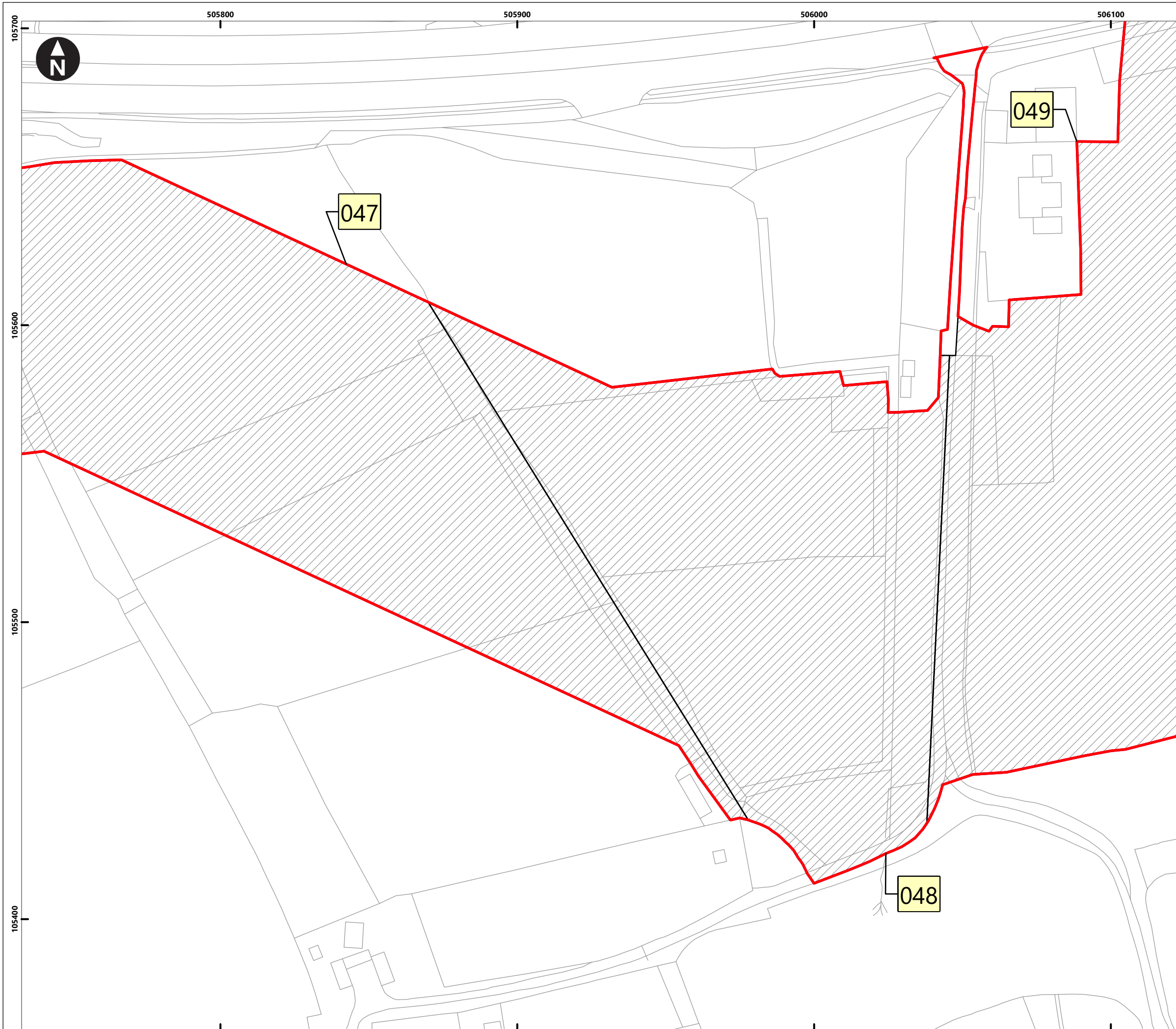
**Rampion 2 Offshore Wind Farm**

Figure 5.33: Processed gradiometer data - greyscale image

Onshore Archaeological Geophysical Survey

System Identifier: 42285-WSPE-ES-ON-FG-OH-0013		Version: 1.0	
Company: AOC	Drawn By: SO	Chk/Aprvd: WSP	Drawn Date: 05/07/2023
Status: FINAL			





Service Layer Credits: OS Open Background: Contains OS data © Crown Copyright and database right 2020  
 © Crown copyright and database rights [2022] Ordnance Survey 0100031673

**Key**

- Proposed DCO Order Limits
- Limits of Gradiometer Survey
- Outstanding

3nT  
 -2nT

1 Field Number

Map Frame Extent

0 5 10 20 30 40  
 Meters  
 1:1,250

Rampion Extension Development

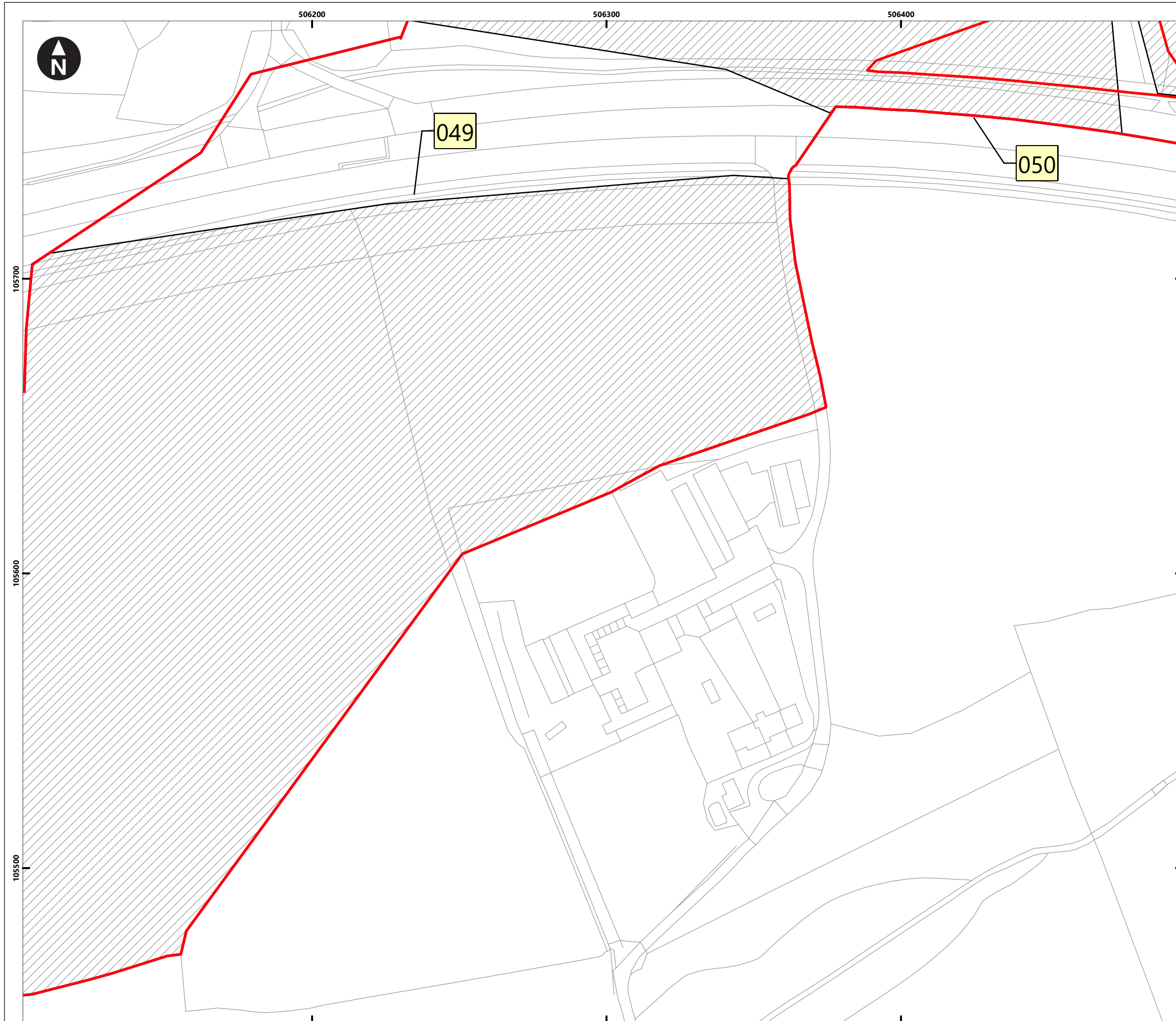
Rampion 2 Offshore Wind Farm

Figure 5.34: Processed gradiometer data - greyscale image

Onshore Archaeological Geophysical Survey

System Identifier: 42285-WSP-ES-ON-FG-OH-0013				Version: 1.0
Company: AOC	Drawn By: SO	Chk/Prvd: WSP	Drawn Date: 05/07/2023	Status: FINAL





Service Layer Credits: OS Open Background: Contains OS data © Crown Copyright and database right 2020  
 © Crown copyright and database rights [2022] Ordnance Survey 0100031673

**Key**

- Proposed DCO Order Limits
- Limits of Gradiometer Survey
- Outstanding

3nT  
 -2nT

1 Field Number

Map Frame Extent

Meters  
 0 5 10 20 30 40  
 1:1,250

Rampion Extension Development

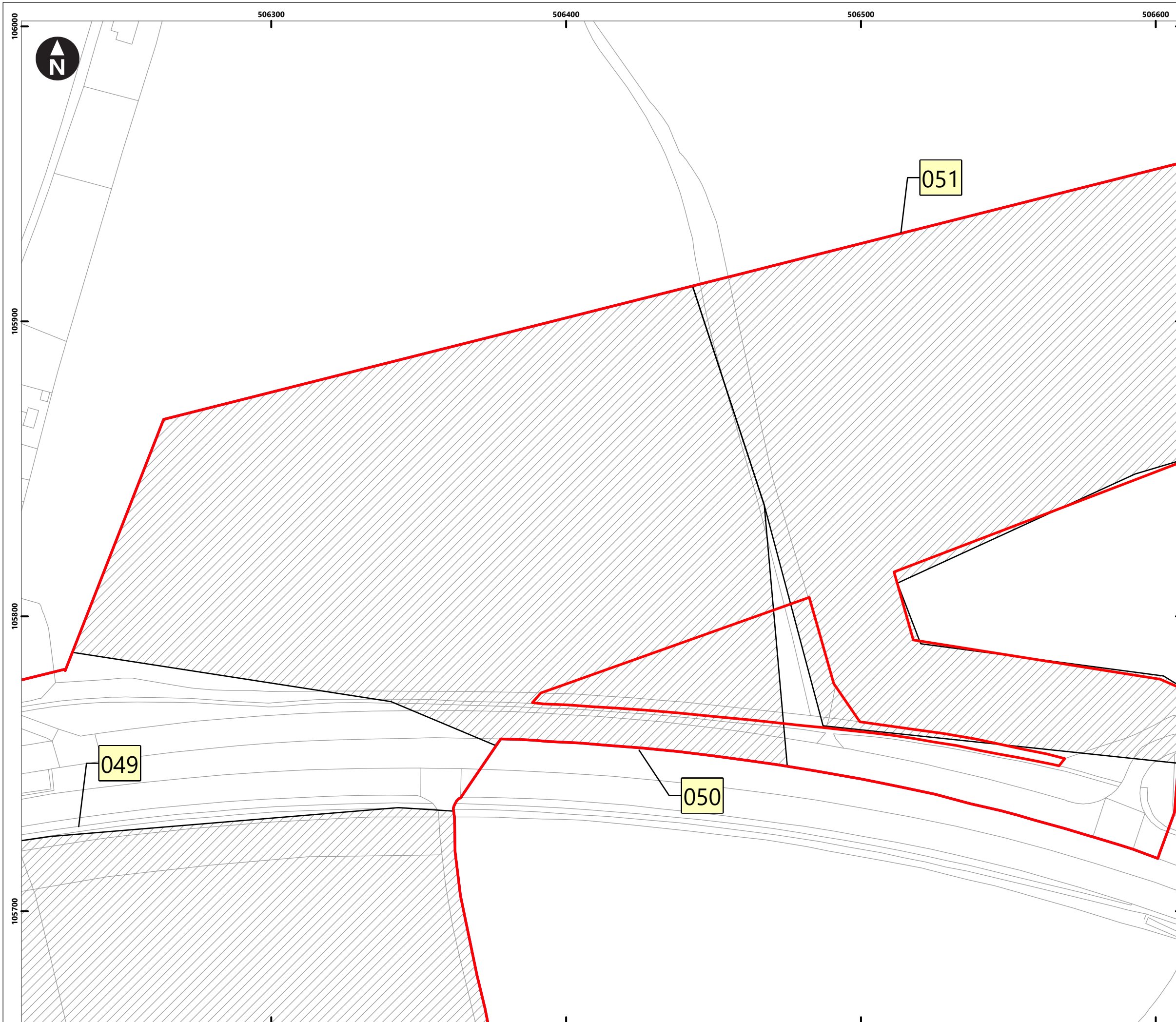
Rampion 2 Offshore Wind Farm

Figure 5.35: Processed gradiometer data - greyscale image

Onshore Archaeological Geophysical Survey

System Identifier: 42285-WSPE-ES-ON-FG-OH-0013		Version: 1.0
Company: AOC	Drawn By: SO	Chk/Aprvd: WSP
Drawn Date: 05/07/2023	Status: FINAL	





Service Layer Credits: OS Open Background: Contains OS data © Crown Copyright and database right 2020  
 © Crown copyright and database rights [2022] Ordnance Survey 0100031673

**Key**

- Proposed DCO Order Limits
- Limits of Gradiometer Survey
- Outstanding

3nT  
 -2nT

1 Field Number

Map Frame Extent

0 5 10 20 30 40 Meters  
 1:1,250

Rampion Extension Development

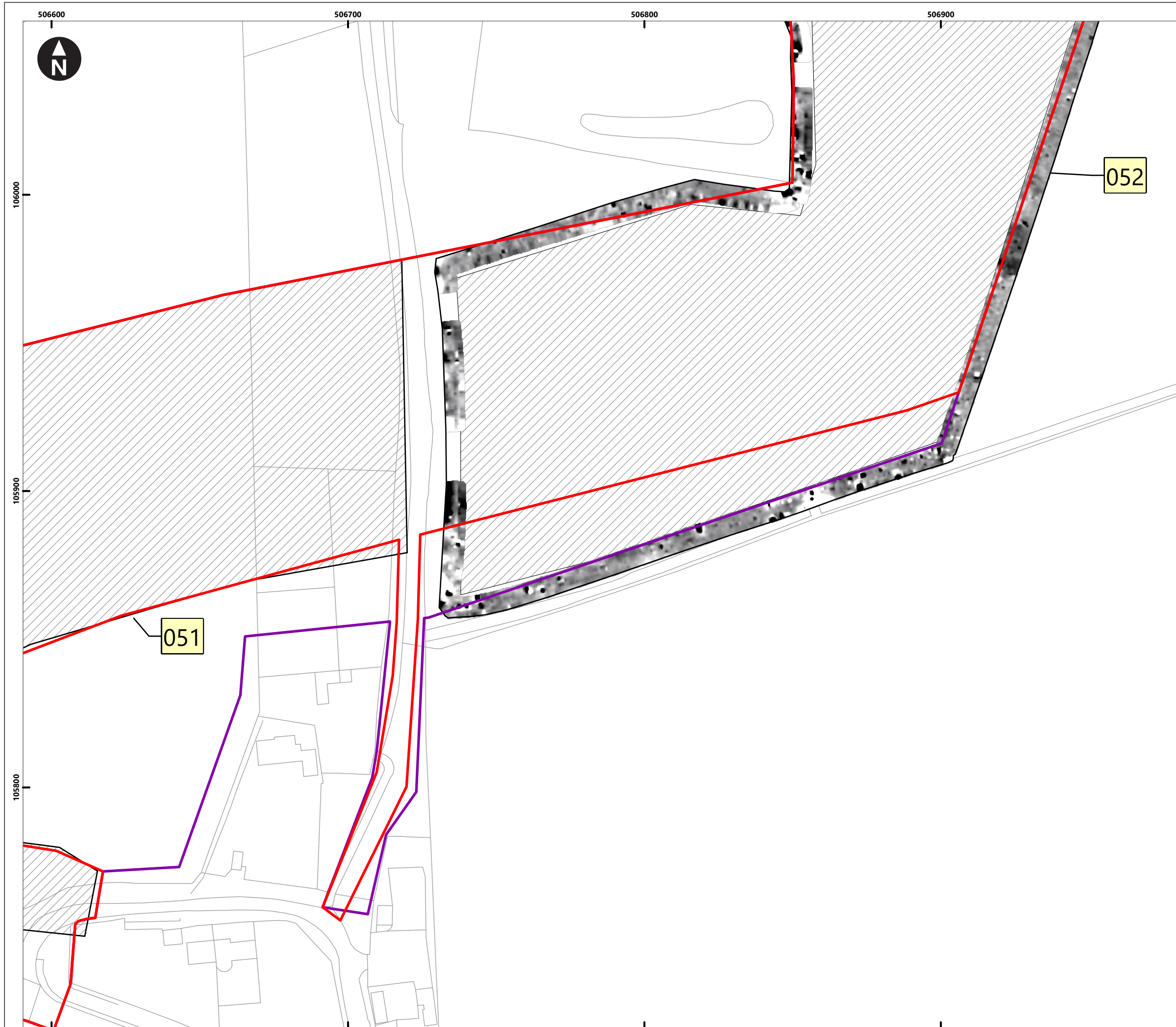
Rampion 2 Offshore Wind Farm

Figure 5.36: Processed gradiometer data - greyscale image

Onshore Archaeological Geophysical Survey

System Identifier: 42285-WSP-ES-ON-FG-OH-0013		Version: 1.0
Company: AOC	Drawn By: SO	Chk/Aprvd: WSP
Drawn Date: 05/07/2023	Status: FINAL	





Service Layer Credits: OS Open Background: Contains OS data © Crown Copyright and database right 2020  
 © Crown copyright and database rights [2022] Ordnance Survey 0100031673

**Key**

- Proposed DCO Order Limits
- Limits of Gradiometer Survey
- Outstanding

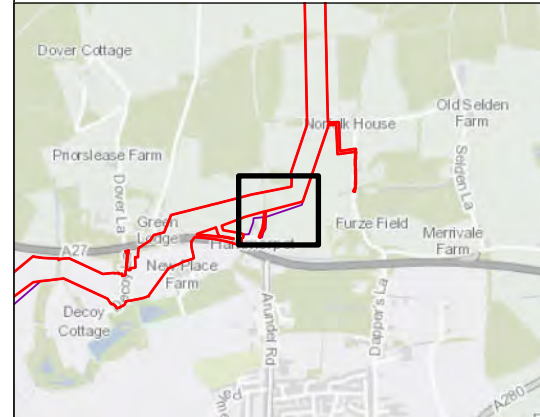
3nT

-2nT

1 Field Number

Map Frame Extent



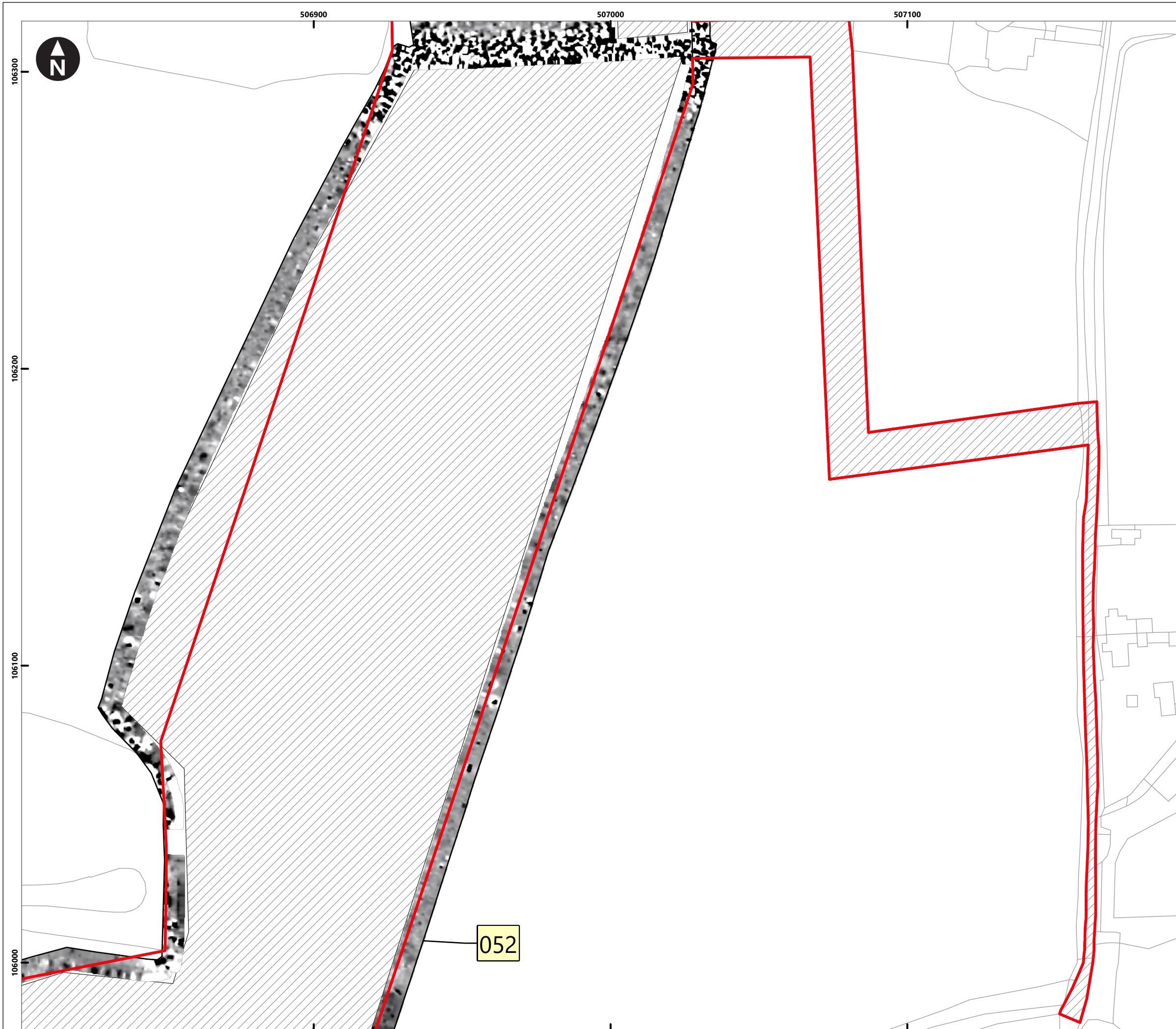
**Rampion 2 Offshore Wind Farm**

Figure 5.37: Processed gradiometer data - greyscale image

Onshore Archaeological Geophysical Survey

System Identifier: 42285-WSP-ES-ON-FG-OH-0013				Version: 1.0
Company: AOC	Drawn By: SO	Chk/Prvd: WSP	Drawn Date: 05/07/2023	Status: FINAL





Service Layer Credits: OS Open Background: Contains OS data © Crown Copyright and database right 2020  
 © Crown copyright and database rights [2022] Ordnance Survey 0100031673

**Key**

- Proposed DCO Order Limits
- Limits of Gradiometer Survey
- Outstanding

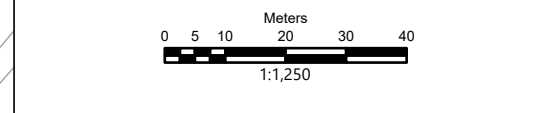
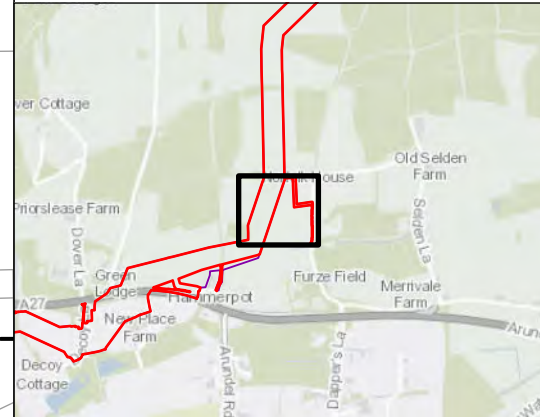
  

3nT

-2nT

1 Field Number

Map Frame Extent



Rampion Extension Development



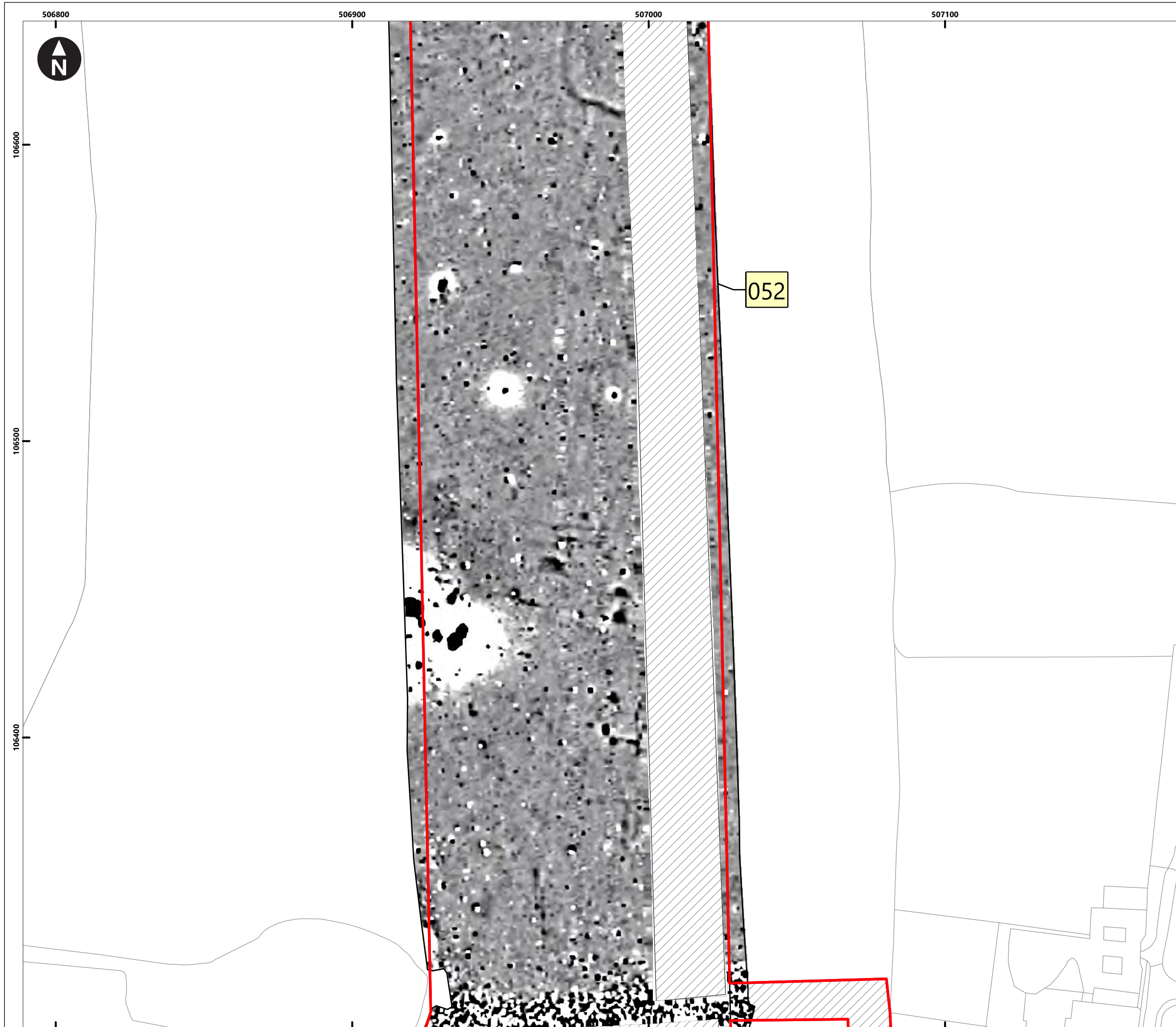
Rampion 2 Offshore Wind Farm

Figure 5.38: Processed gradiometer data - greyscale image

Onshore Archaeological Geophysical Survey

System Identifier: 42285-WSPE-ES-ON-FG-OH-0013				Version: 1.0
Company: AOC	Drawn By: SO	Chk/Aprvd: WSP	Drawn Date: 05/07/2023	Status: FINAL





Service Layer Credits: OS Open Background: Contains OS data © Crown Copyright and database right 2020  
 © Crown copyright and database rights [2022] Ordnance Survey 0100031673

**Key**

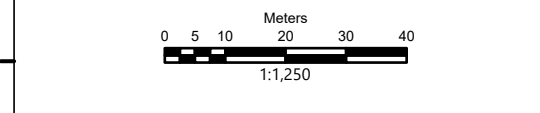
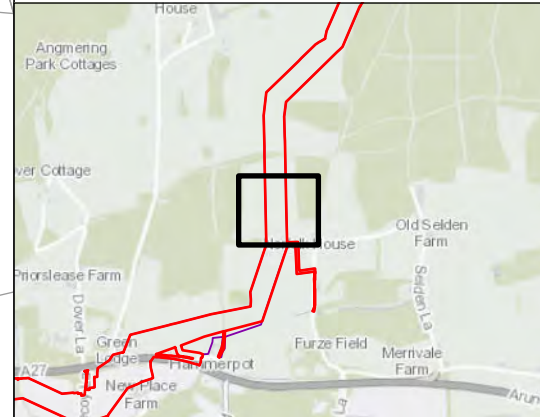
- Proposed DCO Order Limits
- Limits of Gradiometer Survey
- Outstanding

3nT  
 -2nT

1 Field Number

Map Frame Extent



Rampion Extension Development



**Rampion 2 Offshore Wind Farm**

Figure 5.39: Processed gradiometer data - greyscale image

Onshore Archaeological Geophysical Survey

System Identifier: 42285-WSPE-ES-ON-FG-OH-0013		Version: 1.0
---	--	-----------------

Company: AOC	Drawn By: SO	Chk/Prvd: WSP	Drawn Date: 05/07/2023	Status: FINAL
-----------------	-----------------	------------------	---------------------------	------------------





Service Layer Credits: OS Open Background: Contains OS data © Crown Copyright and database right 2020  
 © Crown copyright and database rights [2022] Ordnance Survey 0100031673

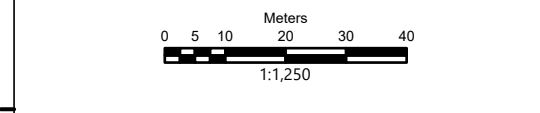
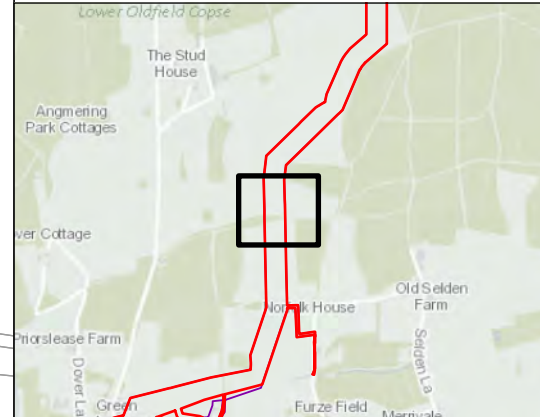
**Key**

- Proposed DCO Order Limits
- Limits of Gradiometer Survey
- Outstanding

3nT  
 -2nT

- Field Number
- Map Frame Extent



Rampion Extension Development



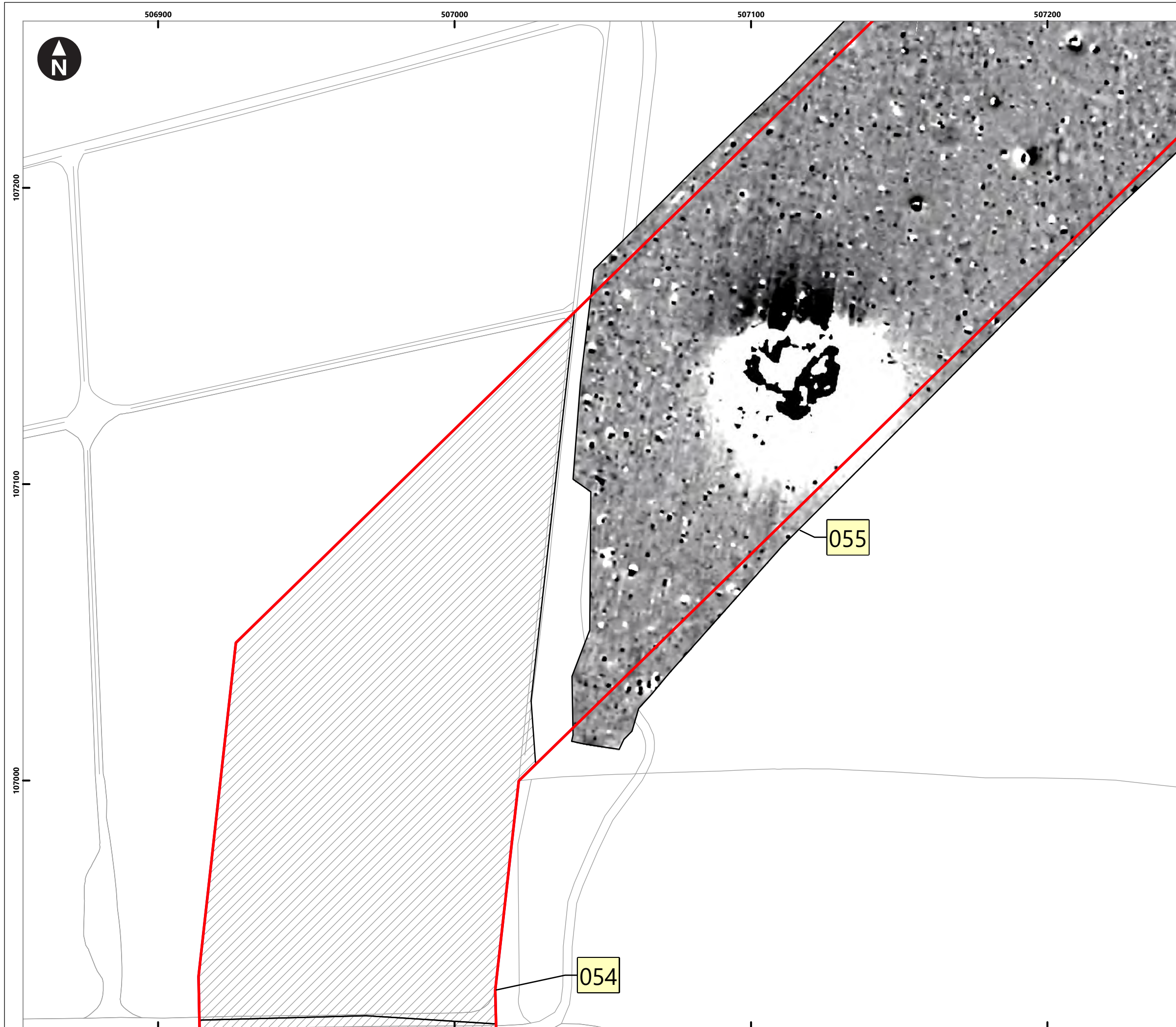
Rampion 2 Offshore Wind Farm

Figure 5.40: Processed gradiometer data - greyscale image

Onshore Archaeological Geophysical Survey

System Identifier: 42285-WSP-ES-ON-FG-OH-0013				Version: 1.0
Company: AOC	Drawn By: SO	Chk/Aprvd: WSP	Drawn Date: 05/07/2023	Status: FINAL





Service Layer Credits: OS Open Background: Contains OS data © Crown Copyright and database right 2020  
 © Crown copyright and database rights [2022] Ordnance Survey 0100031673

**Key**

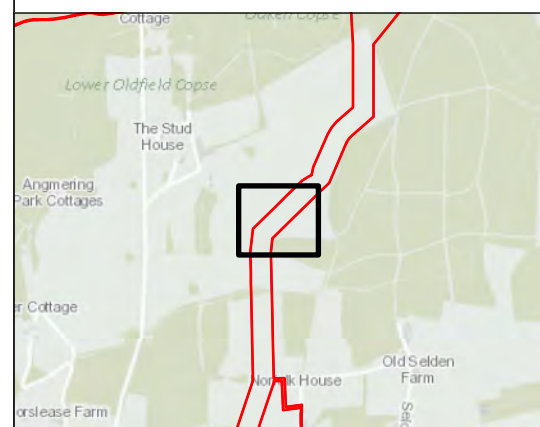
- Proposed DCO Order Limits
- Limits of Gradiometer Survey
- Outstanding

3nT  
 -2nT

1 Field Number

Map Frame Extent



Rampion Extension Development



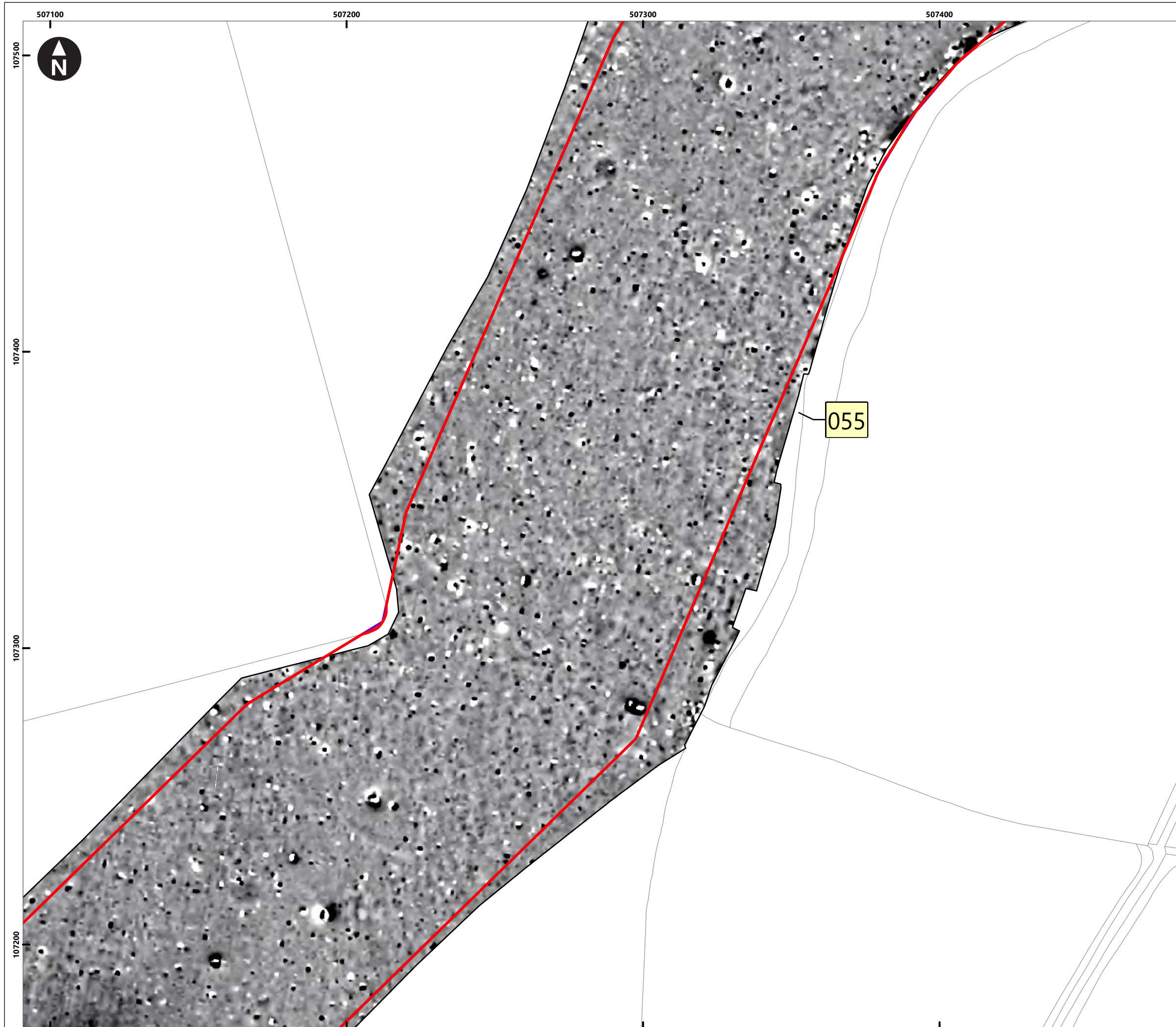
Rampion 2 Offshore Wind Farm

Figure 5.41: Processed gradiometer data - greyscale image

Onshore Archaeological Geophysical Survey


System Identifier: 42285-WSP-ES-ON-FG-OH-0013				Version: 1.0
Company: AOC	Drawn By: SO	Chk/Prvd: WSP	Drawn Date: 05/07/2023	Status: FINAL



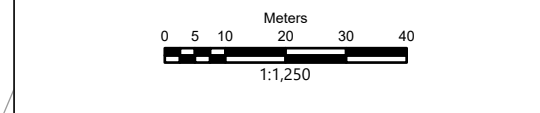
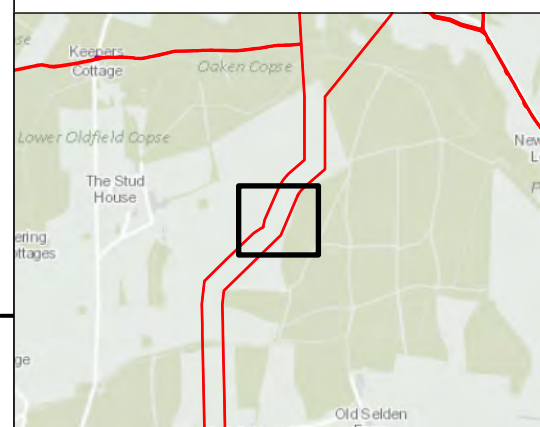


Service Layer Credits: OS Open Background: Contains OS data © Crown Copyright and database right 2020  
 © Crown copyright and database rights [2022] Ordnance Survey 0100031673

- Key**
- Proposed DCO Order Limits
  - Limits of Gradiometer Survey



- Field Number
- Map Frame Extent



Rampion Extension Development



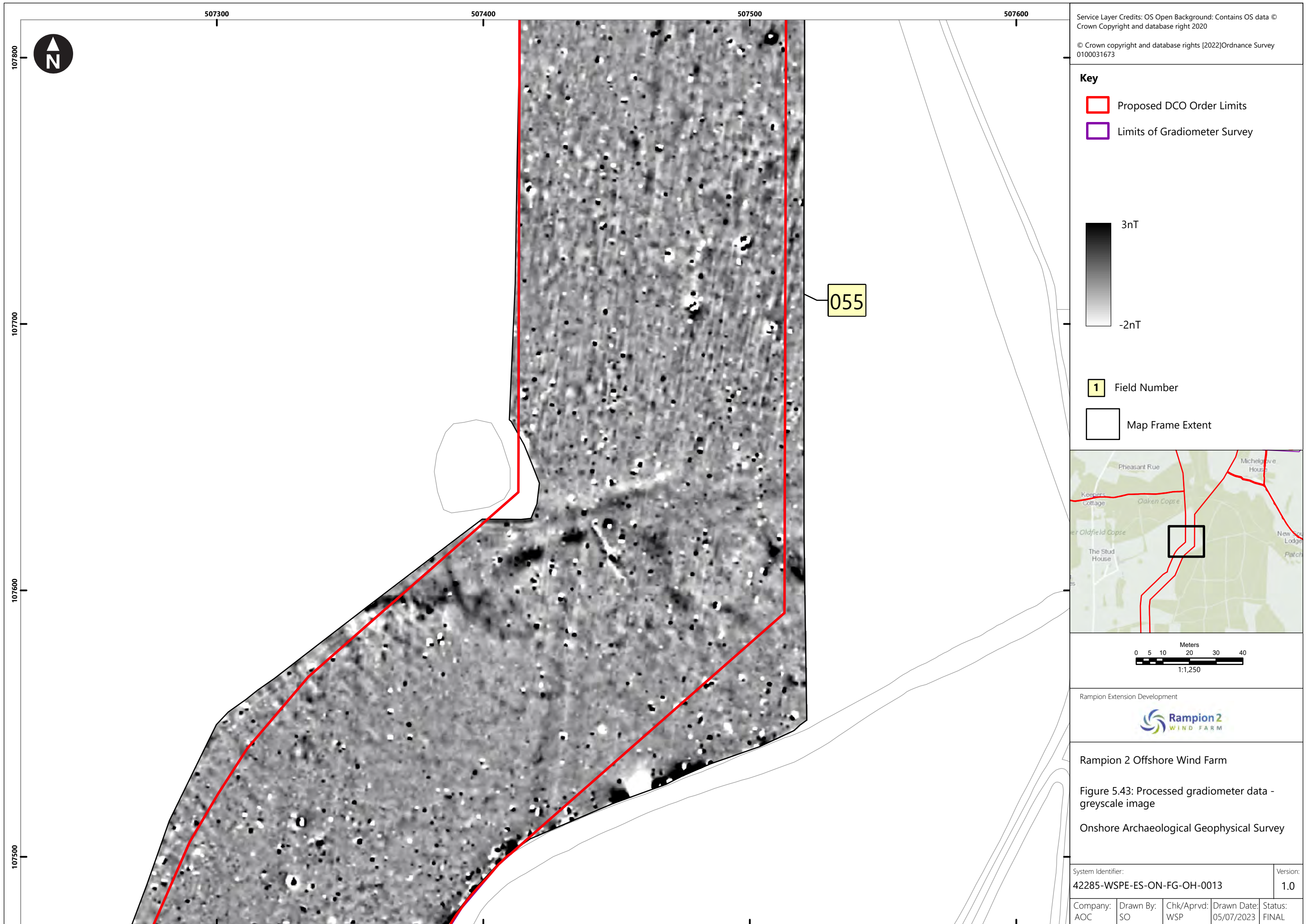
Rampion 2 Offshore Wind Farm

Figure 5.42: Processed gradiometer data - greyscale image

Onshore Archaeological Geophysical Survey


System Identifier: 42285-WSP-ES-ON-FG-OH-0013				Version: 1.0
Company: AOC	Drawn By: SO	Chk/Prvd: WSP	Drawn Date: 05/07/2023	Status: FINAL



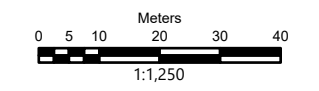
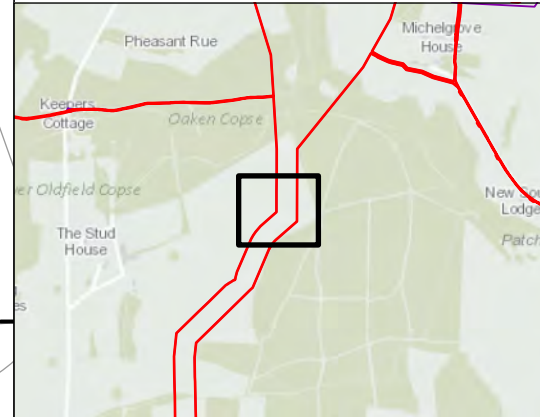


Service Layer Credits: OS Open Background: Contains OS data © Crown Copyright and database right 2020  
 © Crown copyright and database rights [2022] Ordnance Survey 0100031673

- Key**
- Proposed DCO Order Limits
  - Limits of Gradiometer Survey



- Field Number
- Map Frame Extent



Rampion Extension Development



**Rampion 2 Offshore Wind Farm**

Figure 5.43: Processed gradiometer data - greyscale image

Onshore Archaeological Geophysical Survey

System Identifier: 42285-WSPE-ES-ON-FG-OH-0013				Version: 1.0
Company: AOC	Drawn By: SO	Chk/Prvd: WSP	Drawn Date: 05/07/2023	Status: FINAL





Service Layer Credits: OS Open Background: Contains OS data © Crown Copyright and database right 2020  
 © Crown copyright and database rights [2022] Ordnance Survey 0100031673

**Key**

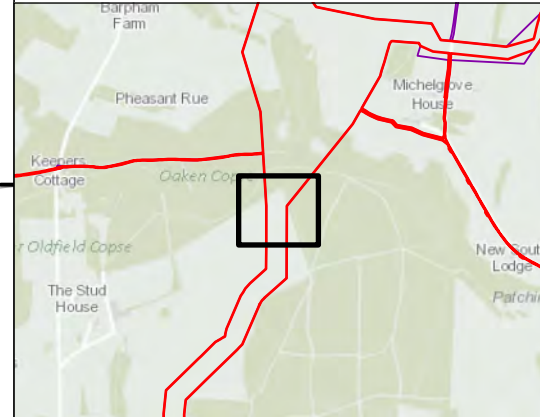
- Proposed DCO Order Limits
- Limits of Gradiometer Survey
- Unsuitable

3nT  
 -2nT

Field Number

Map Frame Extent



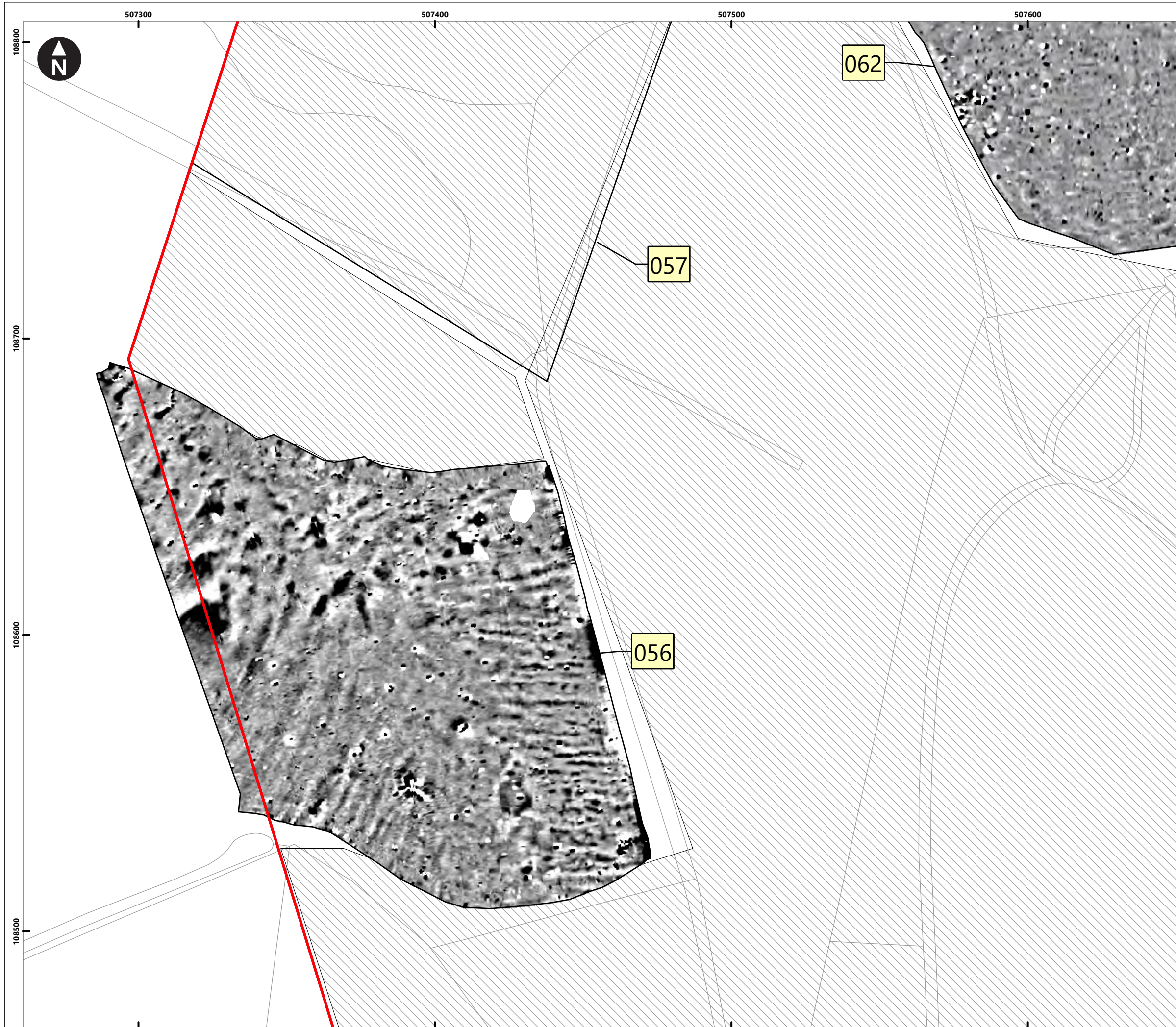
Rampion 2 Offshore Wind Farm

Figure 5.44: Processed gradiometer data - greyscale image

Onshore Archaeological Geophysical Survey

System Identifier: 42285-WSPE-ES-ON-FG-OH-0013				Version: 1.0
Company: AOC	Drawn By: SO	Chk/Aprvd: WSP	Drawn Date: 05/07/2023	Status: FINAL






Service Layer Credits: OS Open Background: Contains OS data © Crown Copyright and database right 2020  
 © Crown copyright and database rights [2022] Ordnance Survey 0100031673

**Key**

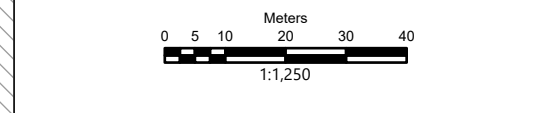
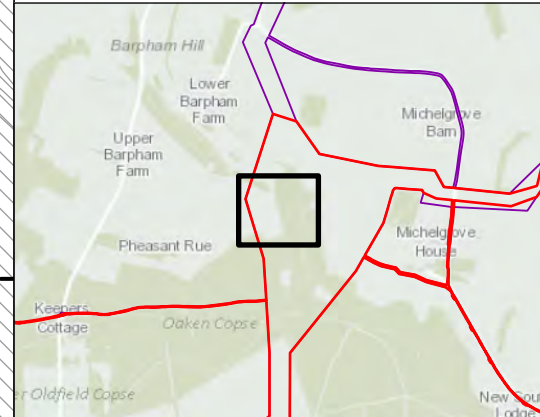
- Proposed DCO Order Limits
- Limits of Gradiometer Survey
- Unsuitable

**3nT**  
  
**-2nT**

**1** Field Number

Map Frame Extent



Rampion Extension Development



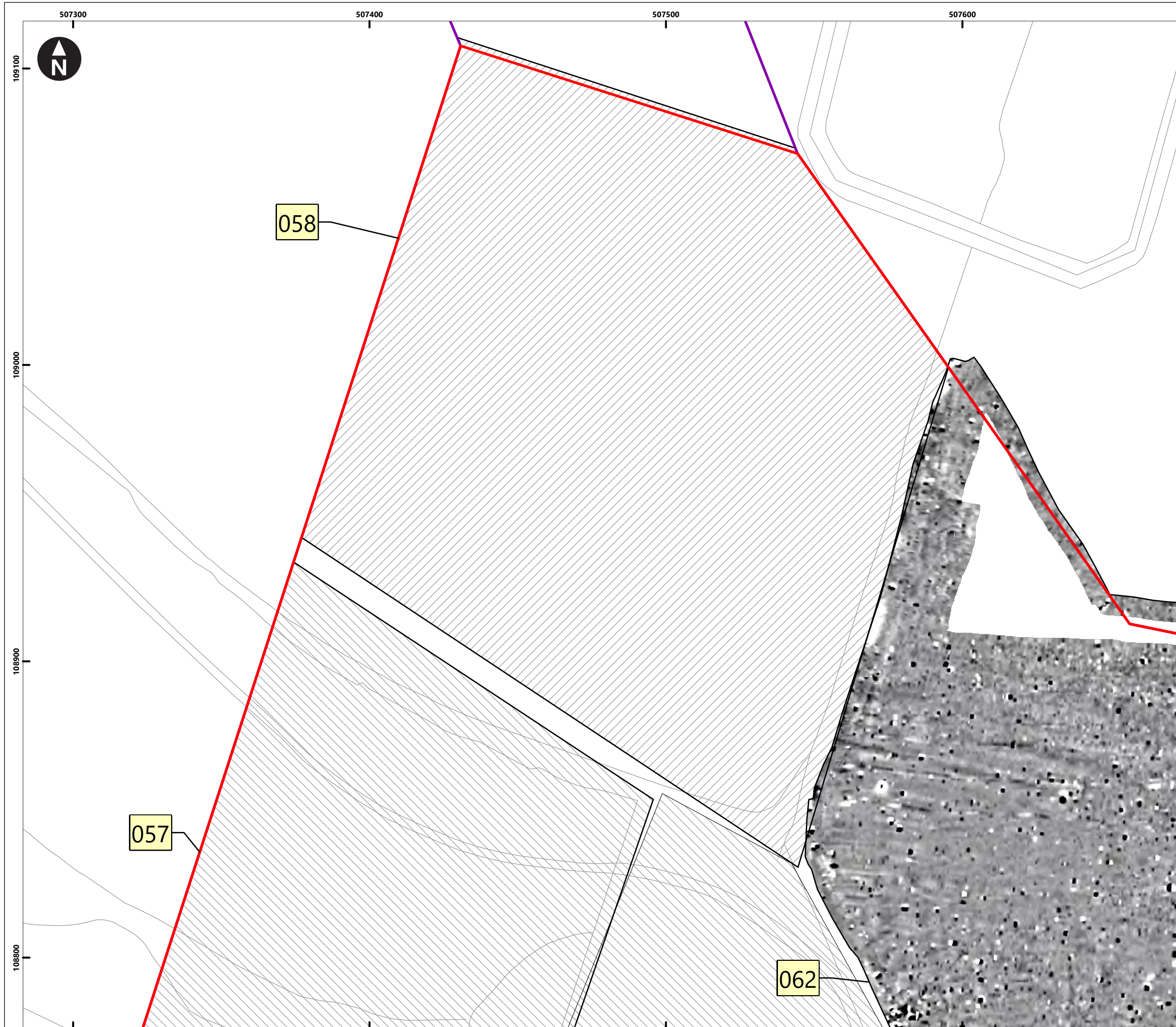
**Rampion 2 Offshore Wind Farm**

Figure 5.45: Processed gradiometer data - greyscale image

Onshore Archaeological Geophysical Survey

System Identifier: 42285-WSPE-ES-ON-FG-OH-0013				Version: 1.0
Company: AOC	Drawn By: SO	Chk/Aprvd: WSP	Drawn Date: 05/07/2023	Status: FINAL





Service Layer Credits: OS Open Background: Contains OS data © Crown Copyright and database right 2020  
 © Crown copyright and database rights [2022] Ordnance Survey 0100031673

**Key**

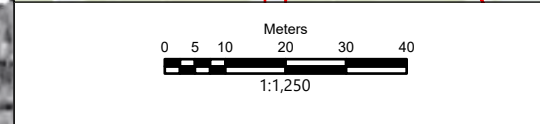
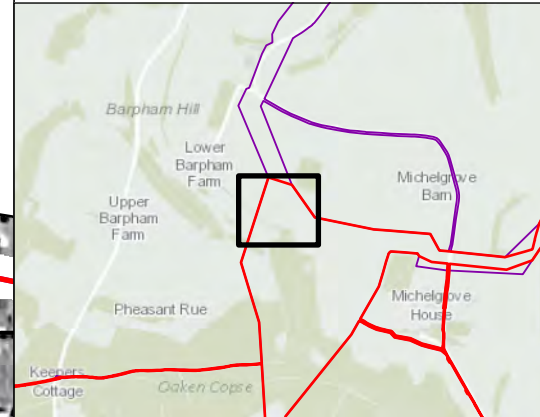
- Proposed DCO Order Limits
- Limits of Gradiometer Survey
- Outstanding
- Unsuitable

3nT

-2nT

1 Field Number

Map Frame Extent



Rampion Extension Development



Rampion 2 Offshore Wind Farm

Figure 5.46: Processed gradiometer data - greyscale image

Onshore Archaeological Geophysical Survey

System Identifier: 42285-WSPE-ES-ON-FG-OH-0013				Version: 1.0
Company: AOC	Drawn By: SO	Chk/Prvd: WSP	Drawn Date: 05/07/2023	Status: FINAL





Service Layer Credits: OS Open Background: Contains OS data © Crown Copyright and database right 2020  
 © Crown copyright and database rights [2022] Ordnance Survey 0100031673

**Key**

- Proposed DCO Order Limits
- Limits of Gradiometer Survey
- Unsuitable

3nT  
 -2nT

1 Field Number

Map Frame Extent

0 5 10 20 30 40 Meters  
 1:1,250

Rampion Extension Development

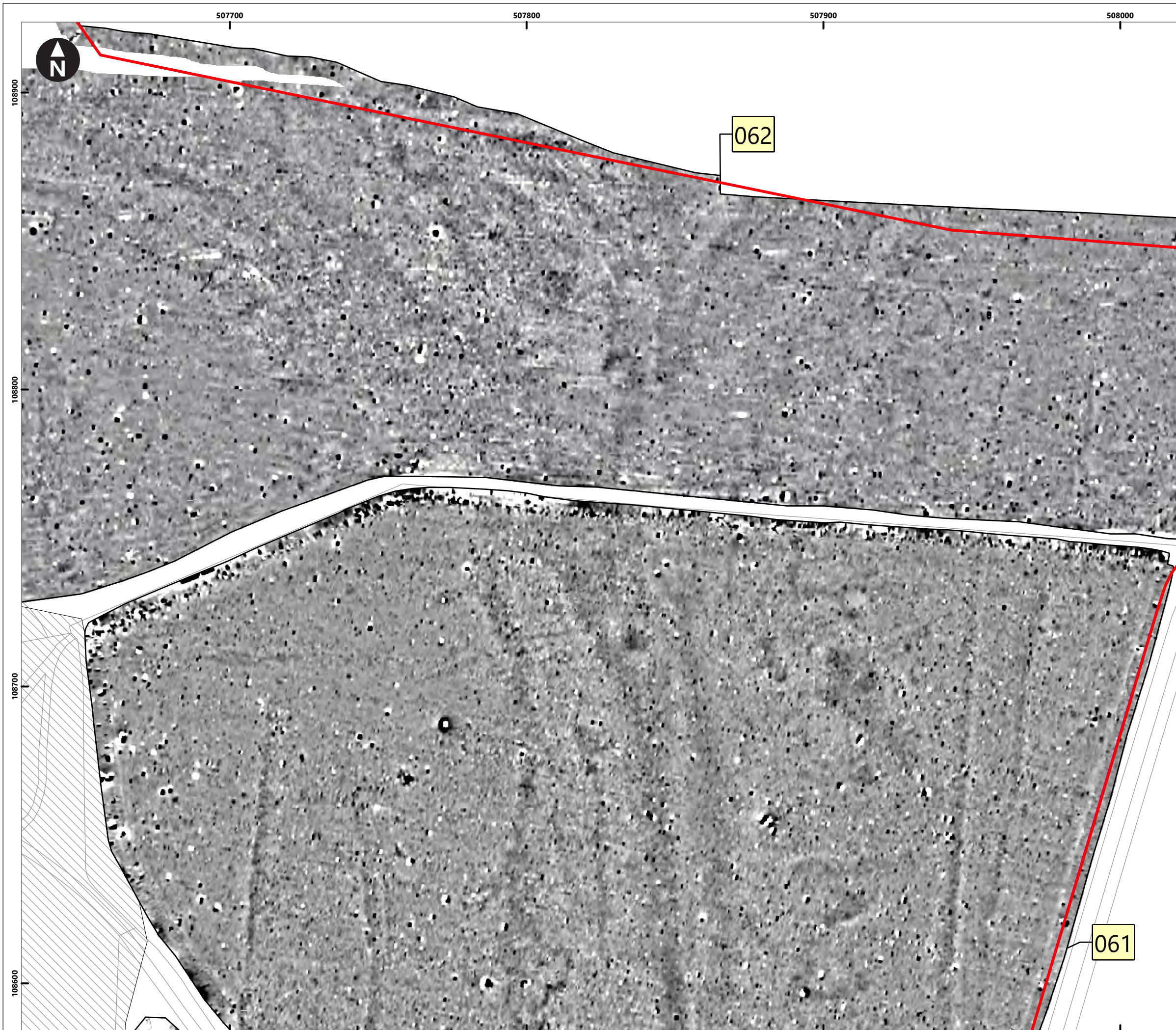
Rampion 2 Offshore Wind Farm

Figure 5.47: Processed gradiometer data - greyscale image

Onshore Archaeological Geophysical Survey

System Identifier: 42285-WSPE-ES-ON-FG-OH-0013		Version: 1.0	
Company: AOC	Drawn By: SO	Chk/Aprvd: WSP	Drawn Date: Status: 05/07/2023 FINAL





Service Layer Credits: OS Open Background: Contains OS data © Crown Copyright and database right 2020  
 © Crown copyright and database rights [2022] Ordnance Survey 0100031673

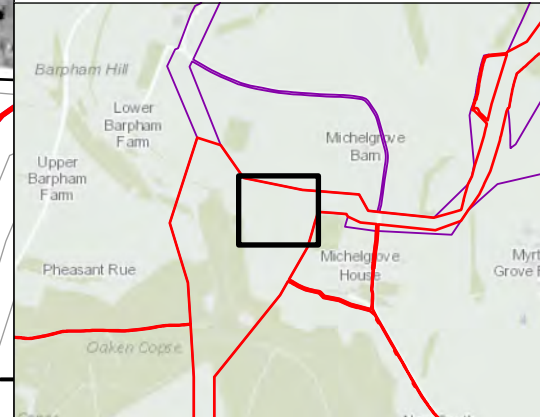
**Key**

- Proposed DCO Order Limits
- Limits of Gradiometer Survey
- Unsuitable

3nT  
-2nT

1 Field Number

Map Frame Extent



Rampion Extension Development

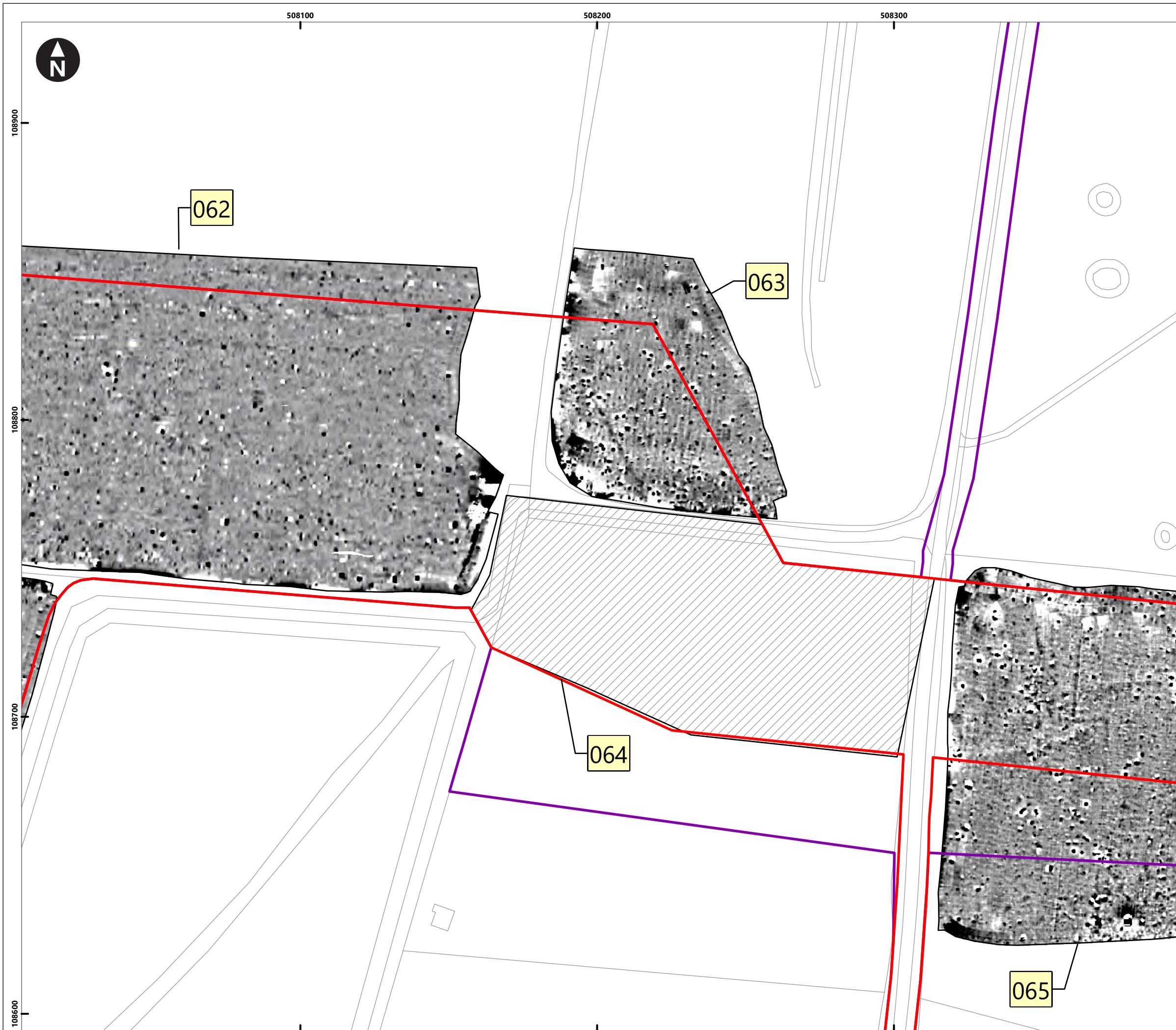
Rampion 2 Offshore Wind Farm

Figure 5.48: Processed gradiometer data - greyscale image

Onshore Archaeological Geophysical Survey

System Identifier: 42285-WSP-ES-ON-FG-OH-0013				Version: 1.0
Company: AOC	Drawn By: SO	Chk/Prvd: WSP	Drawn Date: 05/07/2023	Status: FINAL

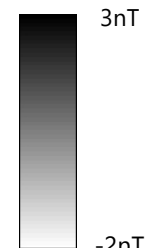




Service Layer Credits: OS Open Background: Contains OS data © Crown Copyright and database right 2020  
 © Crown copyright and database rights [2022] Ordnance Survey 0100031673

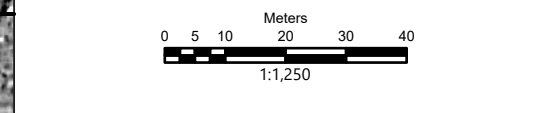
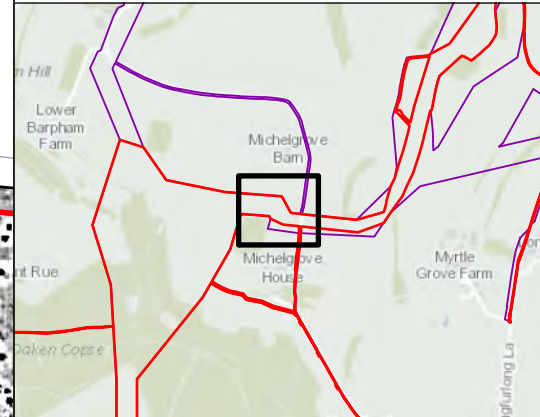
**Key**

- Proposed DCO Order Limits
- Limits of Gradiometer Survey
- Outstanding

**3nT**  
  
**-2nT**

1 Field Number

Map Frame Extent



Rampion Extension Development  


Rampion 2 Offshore Wind Farm  
 Figure 5.49: Processed gradiometer data - greyscale image  
 Onshore Archaeological Geophysical Survey

System Identifier: 42285-WSP-ES-ON-FG-OH-0013				Version: 1.0
Company: AOC	Drawn By: SO	Chk/Aprvd: WSP	Drawn Date: 05/07/2023	Status: FINAL





Service Layer Credits: OS Open Background: Contains OS data © Crown Copyright and database right 2020  
 © Crown copyright and database rights [2022] Ordnance Survey 0100031673

**Key**

- Proposed DCO Order Limits
- Limits of Gradiometer Survey

3nT  
 -2nT

1 Field Number

Map Frame Extent

Meters  
 0 5 10 20 30 40  
 1:1,250

Rampion Extension Development

Rampion 2 Offshore Wind Farm

Figure 5.50: Processed gradiometer data - greyscale image

Onshore Archaeological Geophysical Survey

System Identifier: 42285-WSP-ES-ON-FG-OH-0013		Version: 1.0	
Company: AOC	Drawn By: SO	Chk/Aprvd: WSP	Drawn Date: 05/07/2023
Status: FINAL			





Service Layer Credits: OS Open Background: Contains OS data © Crown Copyright and database right 2020  
 © Crown copyright and database rights [2022] Ordnance Survey 0100031673

**Key**

- Proposed DCO Order Limits
- Limits of Gradiometer Survey
- Outstanding

3nT  
 -2nT

1 Field Number

Map Frame Extent

0 5 10 20 30 40  
 Meters  
 1:1,250

Rampion Extension Development

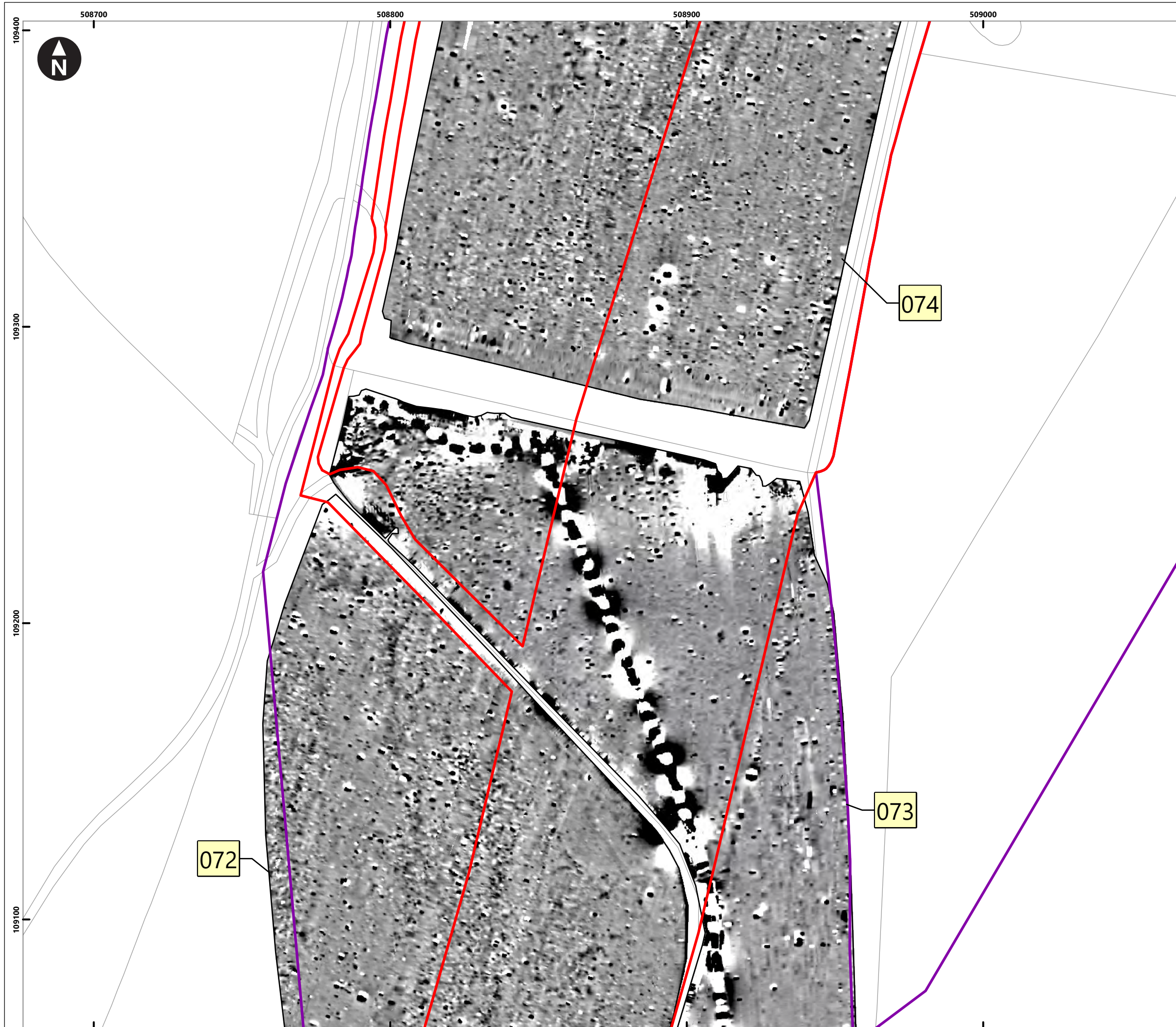
Rampion 2 Offshore Wind Farm

Figure 5.51: Processed gradiometer data - greyscale image

Onshore Archaeological Geophysical Survey

System Identifier: 42285-WSPE-ES-ON-FG-OH-0013				Version: 1.0
Company: AOC	Drawn By: SO	Chk/Aprvd: WSP	Drawn Date: 05/07/2023	Status: FINAL





Service Layer Credits: OS Open Background: Contains OS data © Crown Copyright and database right 2020  
 © Crown copyright and database rights [2022] Ordnance Survey 0100031673

**Key**

- Proposed DCO Order Limits
- Limits of Gradiometer Survey

3nT  
 -2nT

1 Field Number

Map Frame Extent

Meters  
 0 5 10 20 30 40  
 1:1,250

Rampion Extension Development

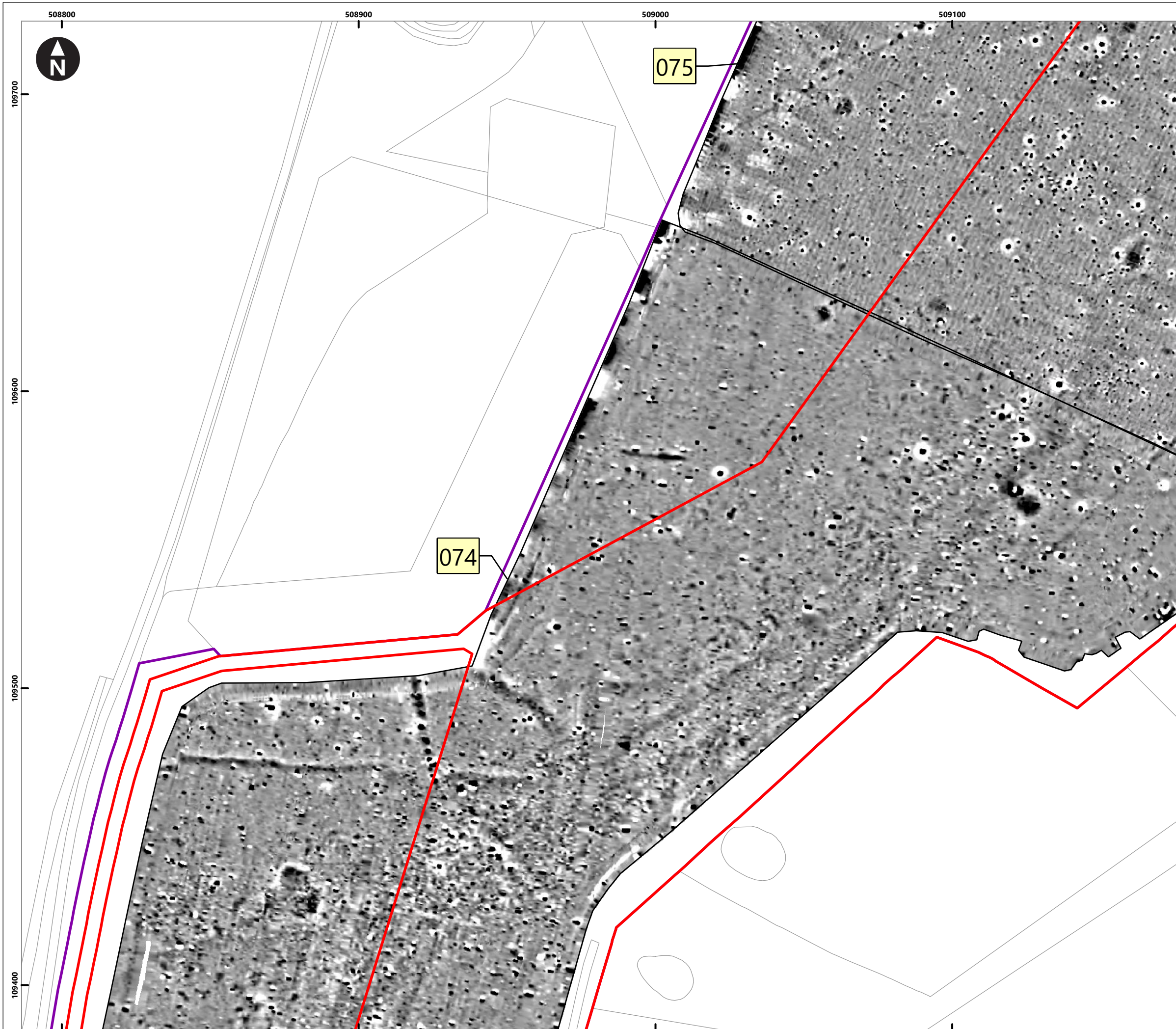
Rampion 2 Offshore Wind Farm

Figure 5.52: Processed gradiometer data - greyscale image

Onshore Archaeological Geophysical Survey


System Identifier: 42285-WSP-ES-ON-FG-OH-0013		Version: 1.0	
Company: AOC	Drawn By: SO	Chk/Prvd: WSP	Drawn Date: Status: 05/07/2023 FINAL



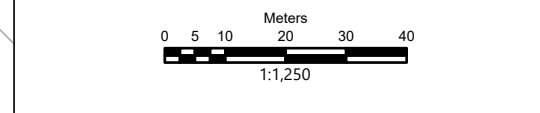
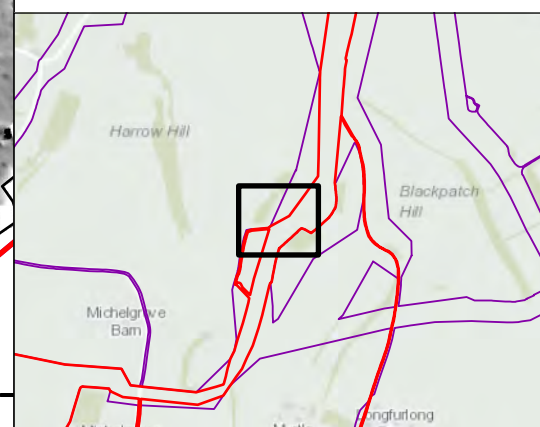


Service Layer Credits: OS Open Background: Contains OS data © Crown Copyright and database right 2020  
 © Crown copyright and database rights [2022] Ordnance Survey 0100031673

- Key**
- Proposed DCO Order Limits
  - Limits of Gradiometer Survey



- Field Number
- Map Frame Extent



Rampion Extension Development

Rampion 2 Offshore Wind Farm

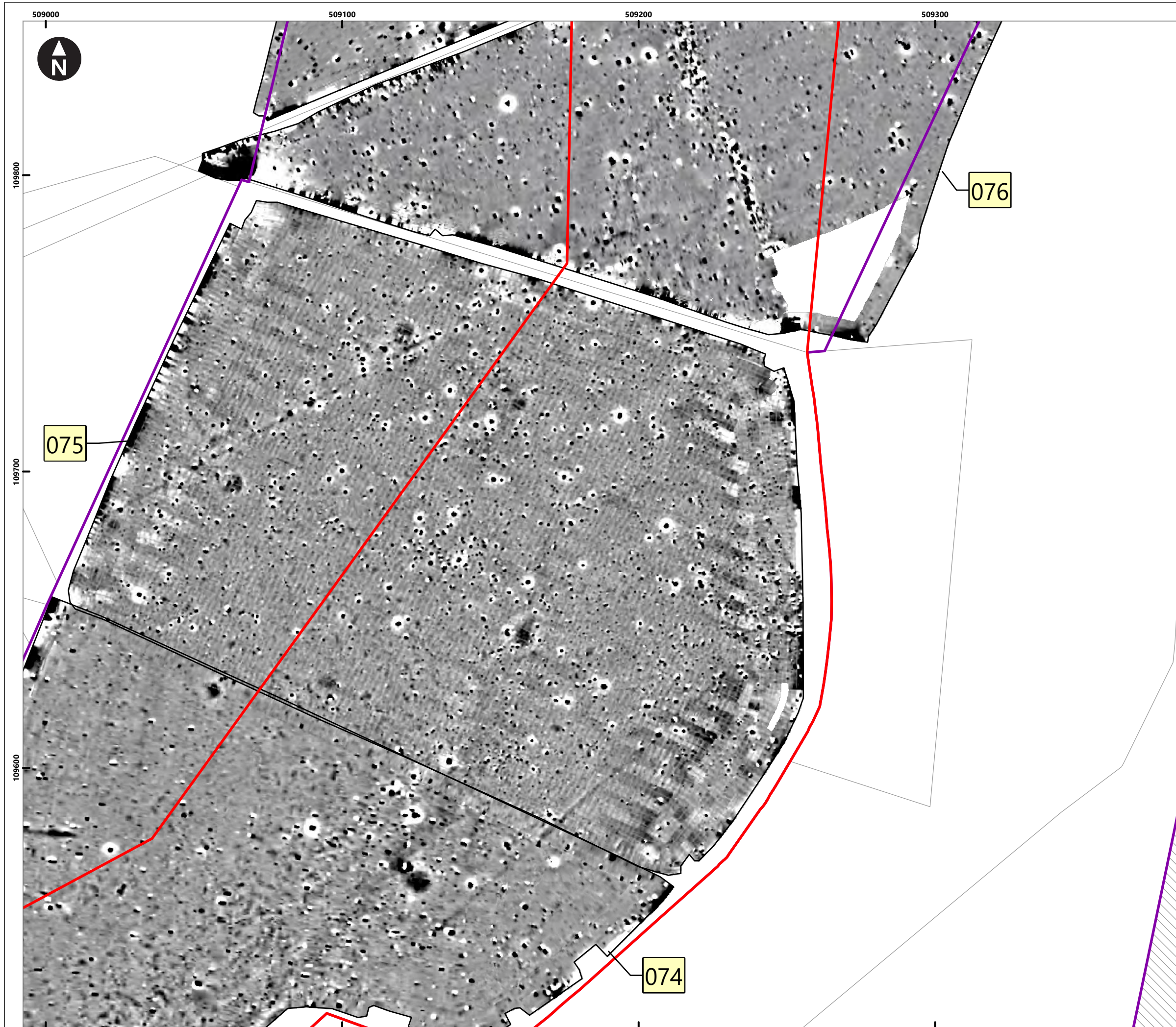
Figure 5.53: Processed gradiometer data - greyscale image

Onshore Archaeological Geophysical Survey

System Identifier:	Version:
42285-WSP-ES-ON-FG-OH-0013	1.0

Company:	Drawn By:	Chk/Aprvd:	Drawn Date:	Status:
AOC	SO	WSP	05/07/2023	FINAL





Service Layer Credits: OS Open Background: Contains OS data © Crown Copyright and database right 2020  
 © Crown copyright and database rights [2022] Ordnance Survey 0100031673

**Key**

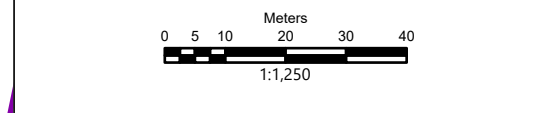
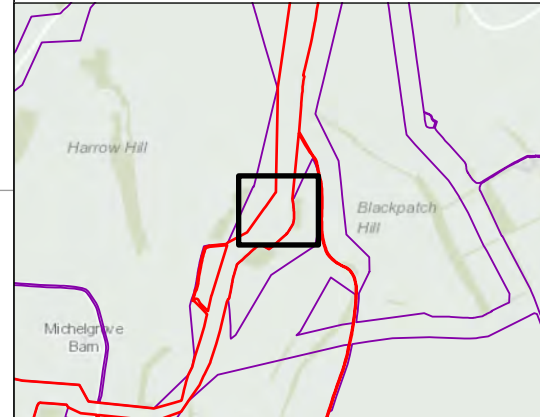
- Proposed DCO Order Limits
- Limits of Gradiometer Survey
- Unsuitable


3nT  
 -2nT

Field Number

Map Frame Extent



Rampion Extension Development



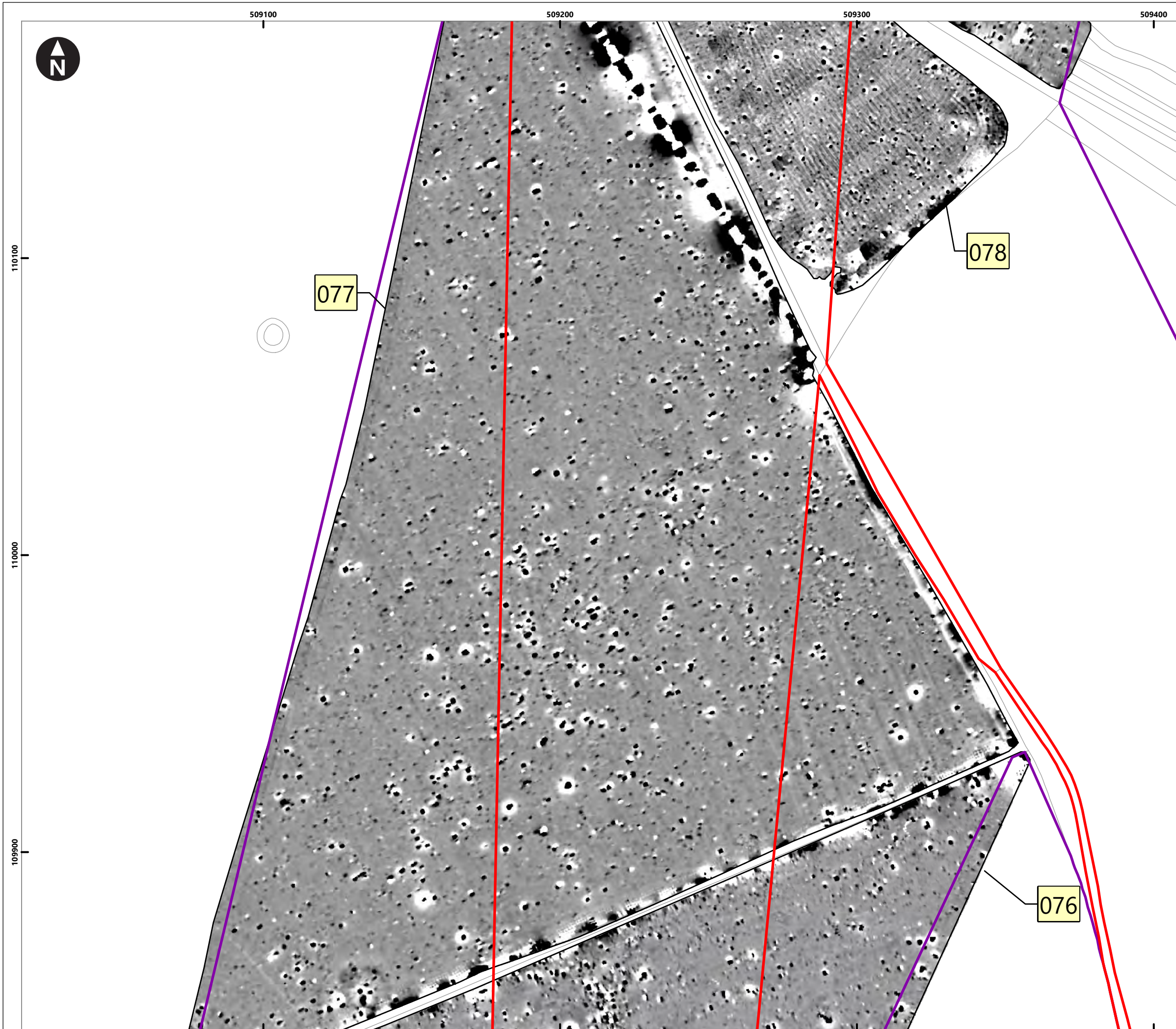
Rampion 2 Offshore Wind Farm

Figure 5.54: Processed gradiometer data - greyscale image

Onshore Archaeological Geophysical Survey


System Identifier: 42285-WSP-ES-ON-FG-OH-0013				Version: 1.0
Company: AOC	Drawn By: SO	Chk/Aprvd: WSP	Drawn Date: 05/07/2023	Status: FINAL



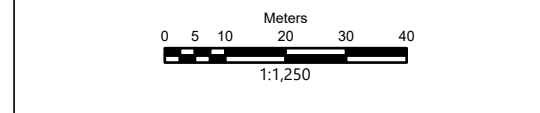
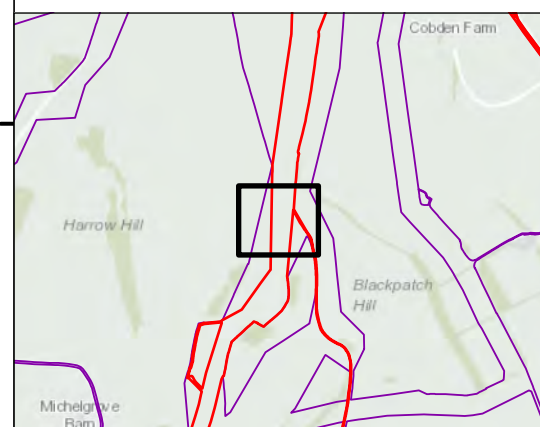


Service Layer Credits: OS Open Background: Contains OS data © Crown Copyright and database right 2020  
 © Crown copyright and database rights [2022] Ordnance Survey 0100031673

- Key**
- Proposed DCO Order Limits
  - Limits of Gradiometer Survey



- Field Number
- Map Frame Extent



Rampion Extension Development

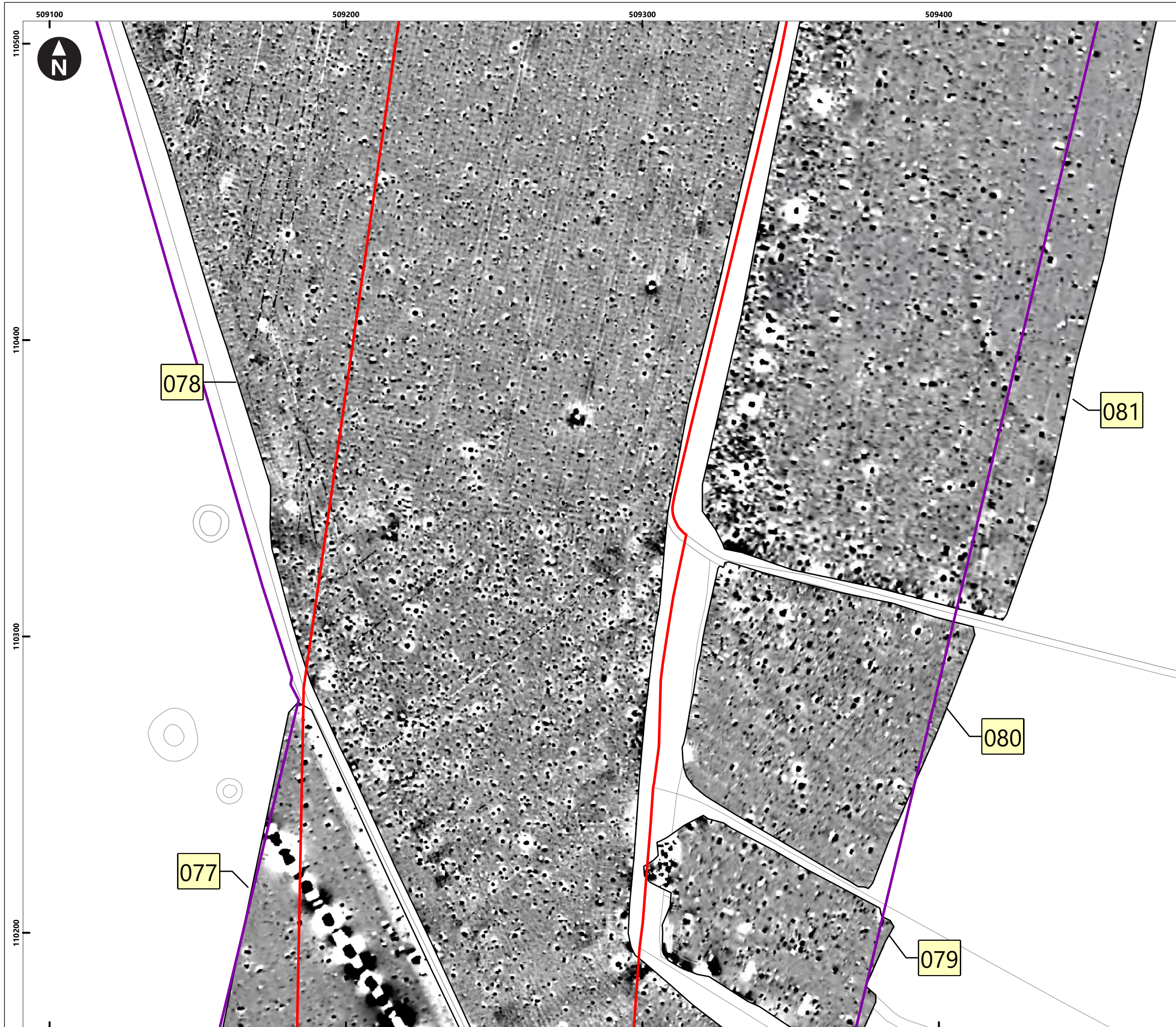
Rampion 2 Offshore Wind Farm

Figure 5.55: Processed gradiometer data - greyscale image

Onshore Archaeological Geophysical Survey


System Identifier: 42285-WSP-ES-ON-FG-OH-0013				Version: 1.0
Company: AOC	Drawn By: SO	Chk/Prvd: WSP	Drawn Date: 05/07/2023	Status: FINAL



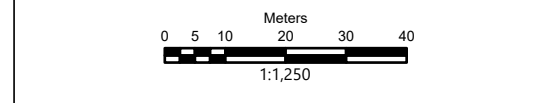
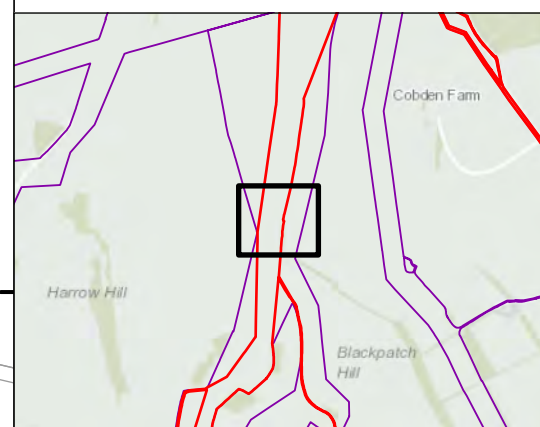


Service Layer Credits: OS Open Background: Contains OS data © Crown Copyright and database right 2020  
 © Crown copyright and database rights [2022] Ordnance Survey 0100031673

- Key**
- Proposed DCO Order Limits
  - Limits of Gradiometer Survey



- Field Number
- Map Frame Extent



Rampion Extension Development




Rampion 2 Offshore Wind Farm

Figure 5.56: Processed gradiometer data - greyscale image

Onshore Archaeological Geophysical Survey

System Identifier: 42285-WSPE-ES-ON-FG-OH-0013				Version: 1.0
Company: AOC	Drawn By: SO	Chk/Aprvd: WSP	Drawn Date: 05/07/2023	Status: FINAL





Service Layer Credits: OS Open Background: Contains OS data © Crown Copyright and database right 2020  
 © Crown copyright and database rights [2022] Ordnance Survey 0100031673

**Key**

- Proposed DCO Order Limits
- Limits of Gradiometer Survey

3nT  
-2nT

- Field Number
- Map Frame Extent

Meters  
0 5 10 20 30 40  
1:1,250

Rampion Extension Development

Rampion 2 Offshore Wind Farm

Figure 5.57: Processed gradiometer data - greyscale image

Onshore Archaeological Geophysical Survey


System Identifier: 42285-WSPE-ES-ON-FG-OH-0013				Version: 1.0
Company: AOC	Drawn By: SO	Chk/Prvd: WSP	Drawn Date: 05/07/2023	Status: FINAL



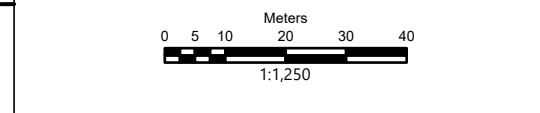
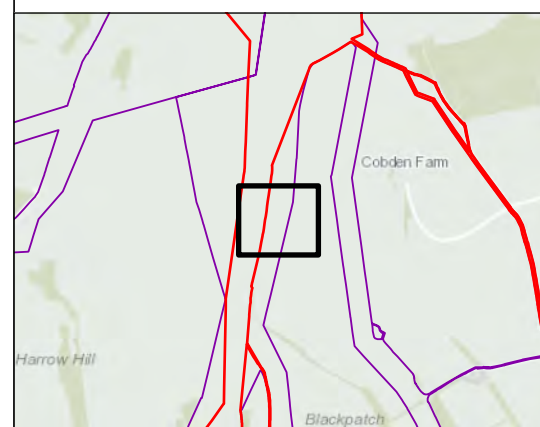


Service Layer Credits: OS Open Background: Contains OS data © Crown Copyright and database right 2020  
 © Crown copyright and database rights [2022] Ordnance Survey 0100031673

- Key**
- Proposed DCO Order Limits
  - Limits of Gradiometer Survey



- Field Number
- Map Frame Extent



Rampion Extension Development

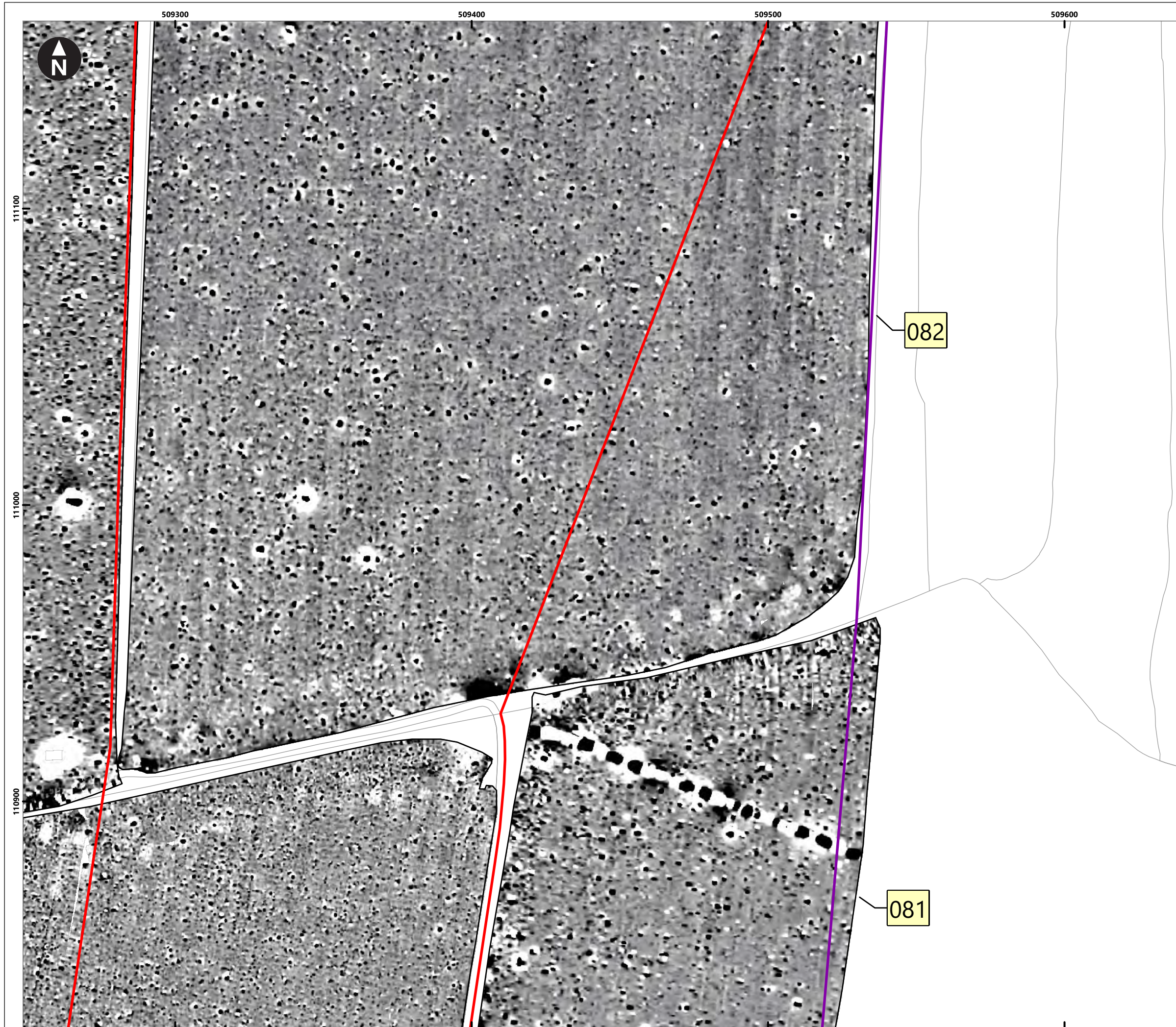
Rampion 2 Offshore Wind Farm

Figure 5.58: Processed gradiometer data - greyscale image

Onshore Archaeological Geophysical Survey


System Identifier: 42285-WSP-ES-ON-FG-OH-0013				Version: 1.0
Company: AOC	Drawn By: SO	Chk/Prvd: WSP	Drawn Date: 05/07/2023	Status: FINAL



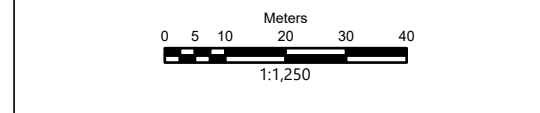
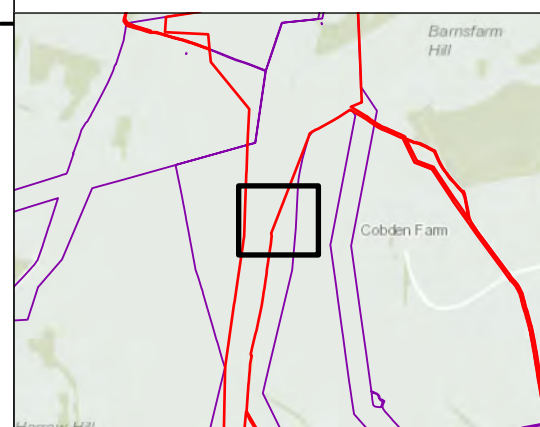


Service Layer Credits: OS Open Background: Contains OS data © Crown Copyright and database right 2020  
 © Crown copyright and database rights [2022] Ordnance Survey 0100031673

- Key**
- Proposed DCO Order Limits
  - Limits of Gradiometer Survey



- Field Number
- Map Frame Extent



Rampion Extension Development



Rampion 2 Offshore Wind Farm

Figure 5.59: Processed gradiometer data - greyscale image

Onshore Archaeological Geophysical Survey

System Identifier: 42285-WSP-ES-ON-FG-OH-0013				Version: 1.0
Company: AOC	Drawn By: SO	Chk/Prvd: WSP	Drawn Date: 05/07/2023	Status: FINAL



508900

509000

509100

509200



111100

111000

110900



083


078



Service Layer Credits: OS Open Background: Contains OS data © Crown Copyright and database right 2020

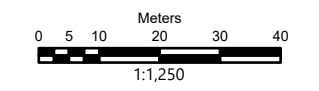
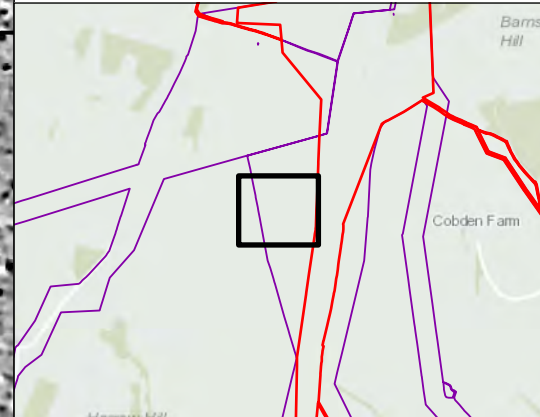
© Crown copyright and database rights [2022] Ordnance Survey 0100031673

**Key**

-  Proposed DCO Order Limits
-  Limits of Gradiometer Survey



-  Field Number
-  Map Frame Extent



Rampion Extension Development



Rampion 2 Offshore Wind Farm


Figure 5.60: Processed gradiometer data - greyscale image

Onshore Archaeological Geophysical Survey

System Identifier:		Version:
42285-WSPE-ES-ON-FG-OH-0013		1.0


Company:	Drawn By:	Chk/Prvd:	Drawn Date:	Status:
AOC	SO	WSP	05/07/2023	FINAL



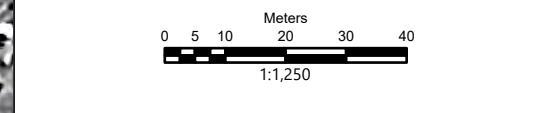
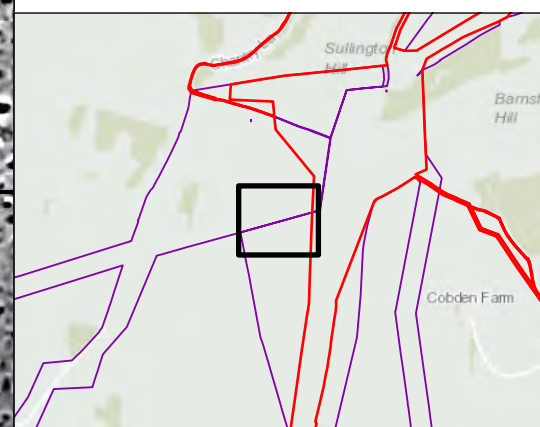


Service Layer Credits: OS Open Background: Contains OS data © Crown Copyright and database right 2020  
 © Crown copyright and database rights [2022] Ordnance Survey 0100031673

- Key**
- Proposed DCO Order Limits
  - Limits of Gradiometer Survey



- 1 Field Number
- Map Frame Extent



Rampion Extension Development



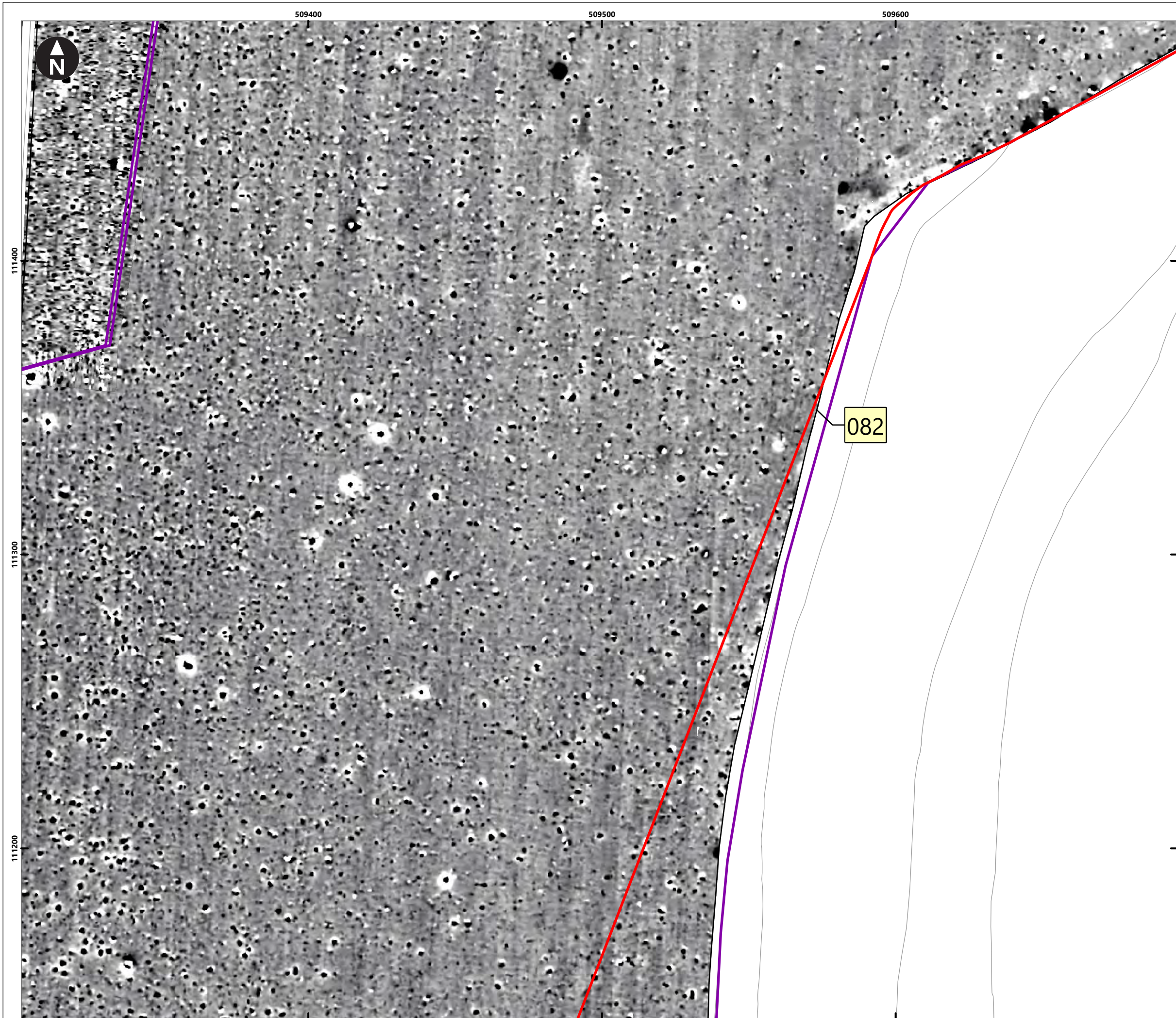
Rampion 2 Offshore Wind Farm

Figure 5.61: Processed gradiometer data - greyscale image

Onshore Archaeological Geophysical Survey

System Identifier: 42285-WSPE-ES-ON-FG-OH-0013				Version: 1.0
Company: AOC	Drawn By: SO	Chk/Prvd: WSP	Drawn Date: 05/07/2023	Status: FINAL



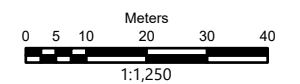
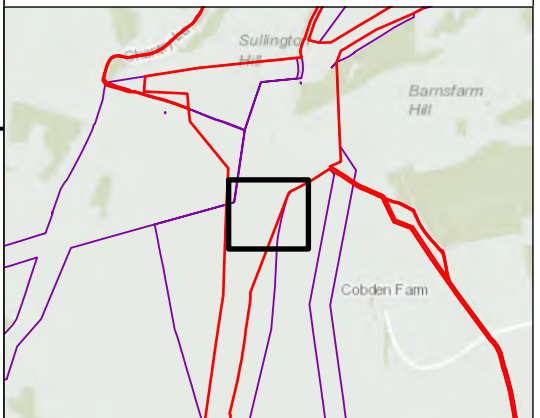


Service Layer Credits: OS Open Background: Contains OS data © Crown Copyright and database right 2020  
 © Crown copyright and database rights [2022] Ordnance Survey 0100031673

- Key**
- Proposed DCO Order Limits
  - Limits of Gradiometer Survey



- 1 Field Number
- Map Frame Extent



Rampion Extension Development




Rampion 2 Offshore Wind Farm

Figure 5.62: Processed gradiometer data - greyscale image  
 Onshore Archaeological Geophysical Survey


System Identifier: 42285-WSPE-ES-ON-FG-OH-0013				Version: 1.0
Company: AOC	Drawn By: SO	Chk/Prvd: WSP	Drawn Date: 05/07/2023	Status: FINAL



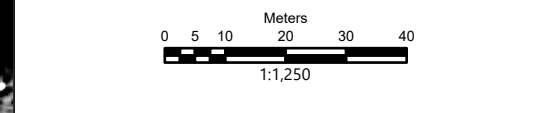
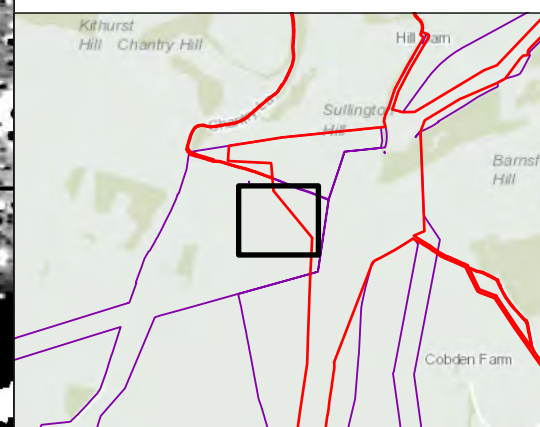


Service Layer Credits: OS Open Background: Contains OS data © Crown Copyright and database right 2020  
 © Crown copyright and database rights [2022] Ordnance Survey 0100031673

- Key**
- Proposed DCO Order Limits
  - Limits of Gradiometer Survey



- 1 Field Number
- Map Frame Extent



Rampion Extension Development



**Rampion 2 Offshore Wind Farm**

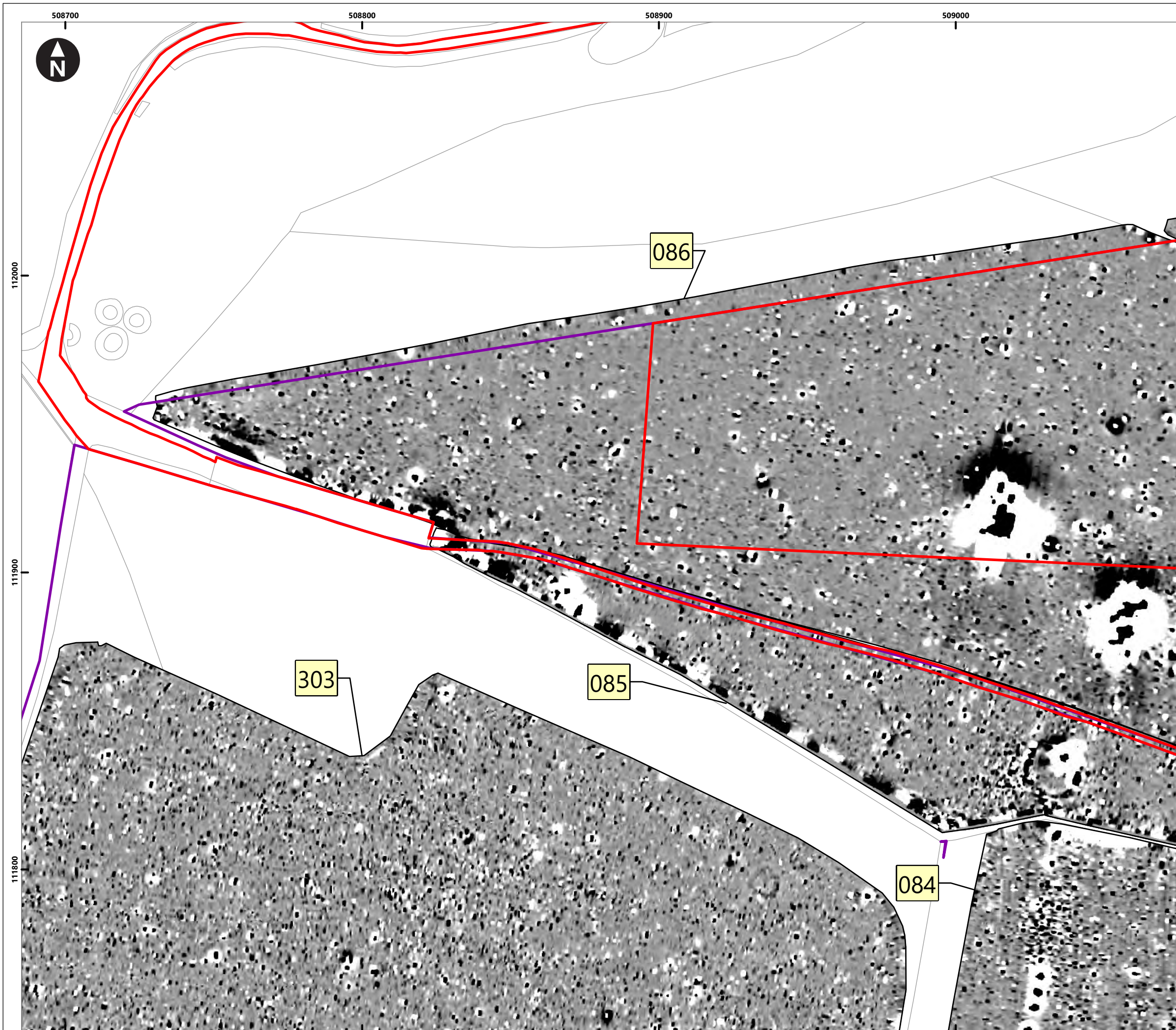
Figure 5.63: Processed gradiometer data - greyscale image

Onshore Archaeological Geophysical Survey

System Identifier:		Version:
42285-WSPE-ES-ON-FG-OH-0013		1.0


Company:	Drawn By:	Chk/Prvd:	Drawn Date:	Status:
AOC	SO	WSP	05/07/2023	FINAL



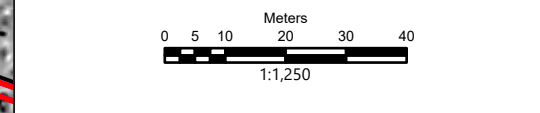
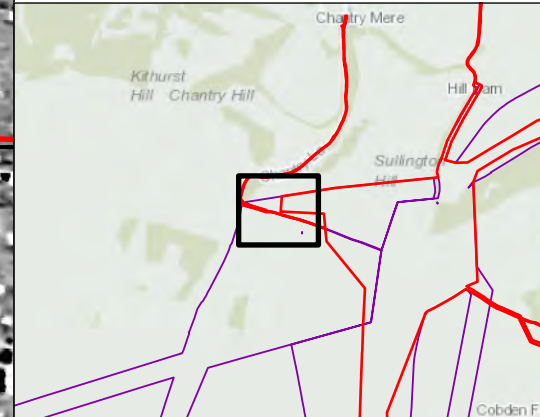


Service Layer Credits: OS Open Background: Contains OS data © Crown Copyright and database right 2020  
 © Crown copyright and database rights [2022] Ordnance Survey 0100031673

- Key**
- Proposed DCO Order Limits
  - Limits of Gradiometer Survey



- Field Number
- Map Frame Extent



Rampion Extension Development




Rampion 2 Offshore Wind Farm

Figure 5.64: Processed gradiometer data - greyscale image

Onshore Archaeological Geophysical Survey

System Identifier: 42285-WSPE-ES-ON-FG-OH-0013				Version: 1.0
Company: AOC	Drawn By: SO	Chk/Prvd: WSP	Drawn Date: 05/07/2023	Status: FINAL






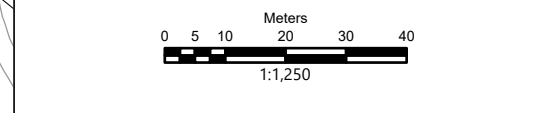
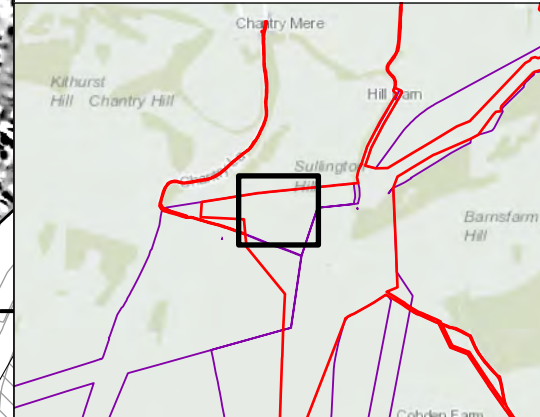
Service Layer Credits: OS Open Background: Contains OS data © Crown Copyright and database right 2020  
 © Crown copyright and database rights [2022] Ordnance Survey 0100031673

**Key**

- Proposed DCO Order Limits
- Limits of Gradiometer Survey
- Unsuitable



- Field Number
- Map Frame Extent



Rampion Extension Development


Rampion 2 Offshore Wind Farm

Figure 5.65: Processed gradiometer data - greyscale image

Onshore Archaeological Geophysical Survey

System Identifier: 42285-WSPE-ES-ON-FG-OH-0013				Version: 1.0
Company: AOC	Drawn By: SO	Chk/Aprvd: WSP	Drawn Date: 05/07/2023	Status: FINAL



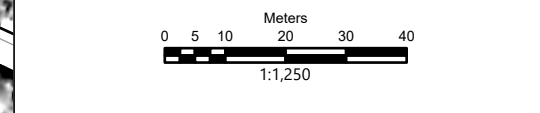
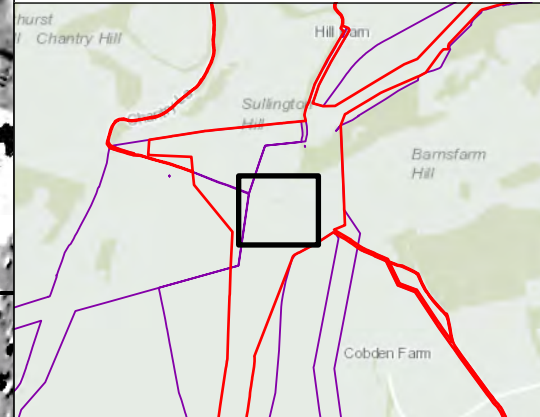


Service Layer Credits: OS Open Background: Contains OS data © Crown Copyright and database right 2020  
 © Crown copyright and database rights [2022] Ordnance Survey 0100031673

- Key**
- Proposed DCO Order Limits
  - Limits of Gradiometer Survey
  - Unsuitable



- 1 Field Number
- Map Frame Extent



Rampion Extension Development



Rampion 2 Offshore Wind Farm

Figure 5.66: Processed gradiometer data - greyscale image

Onshore Archaeological Geophysical Survey

System Identifier: 42285-WSPE-ES-ON-FG-OH-0013				Version: 1.0
Company: AOC	Drawn By: SO	Chk/Prvd: WSP	Drawn Date: 05/07/2023	Status: FINAL





Service Layer Credits: OS Open Background: Contains OS data © Crown Copyright and database right 2020  
 © Crown copyright and database rights [2022] Ordnance Survey 0100031673

**Key**

- Proposed DCO Order Limits
- Limits of Gradiometer Survey

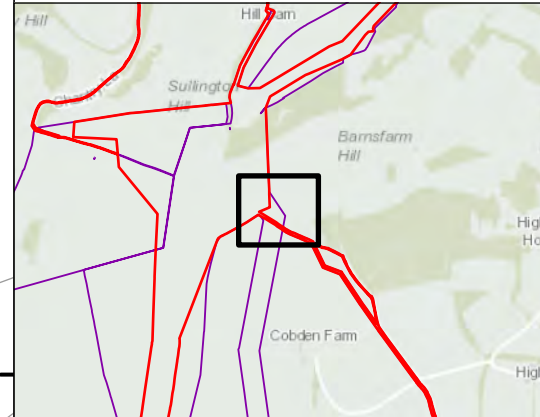
3nT

-2nT

1 Field Number

Map Frame Extent



Rampion Extension Development



Rampion 2 Offshore Wind Farm

Figure 5.67: Processed gradiometer data - greyscale image

Onshore Archaeological Geophysical Survey

System Identifier: 42285-WSPE-ES-ON-FG-OH-0013				Version: 1.0
Company: AOC	Drawn By: SO	Chk/Prvrd: WSP	Drawn Date: 05/07/2023	Status: FINAL





Service Layer Credits: OS Open Background: Contains OS data © Crown Copyright and database right 2020  
 © Crown copyright and database rights [2022] Ordnance Survey 0100031673

**Key**

- Proposed DCO Order Limits
- Limits of Gradiometer Survey
- Unsuitable

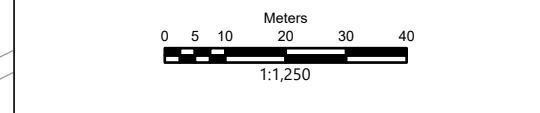
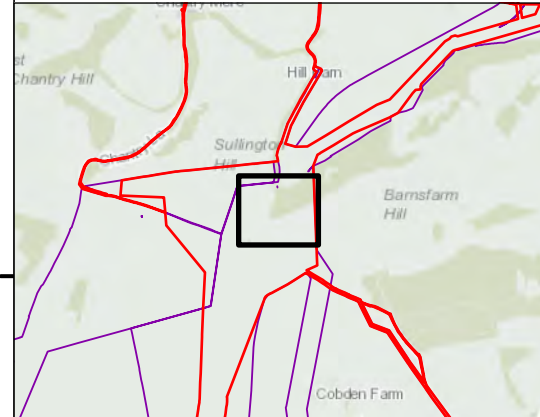
  

3nT


-2nT

Field Number

Map Frame Extent



Rampion Extension Development



Rampion 2 Offshore Wind Farm

Figure 5.68: Processed gradiometer data - greyscale image

Onshore Archaeological Geophysical Survey

System Identifier: 42285-WSPE-ES-ON-FG-OH-0013				Version: 1.0
Company: AOC	Drawn By: SO	Chk/Aprvd: WSP	Drawn Date: 05/07/2023	Status: FINAL





Service Layer Credits: OS Open Background: Contains OS data © Crown Copyright and database right 2020  
 © Crown copyright and database rights [2022] Ordnance Survey 0100031673

**Key**

- Proposed DCO Order Limits
- Limits of Gradiometer Survey
- Unsuitable

3nT  
 -2nT

1 Field Number

Map Frame Extent

Meters  
 0 5 10 20 30 40  
 1:1,250

Rampion Extension Development

Rampion 2 Offshore Wind Farm

Figure 5.69: Processed gradiometer data - greyscale image

Onshore Archaeological Geophysical Survey

System Identifier: 42285-WSPE-ES-ON-FG-OH-0013		Version: 1.0
Company: AOC	Drawn By: SO	Chk/Aprvd: WSP
Drawn Date: 05/07/2023	Status: FINAL	





Service Layer Credits: OS Open Background: Contains OS data © Crown Copyright and database right 2020  
 © Crown copyright and database rights [2022] Ordnance Survey 0100031673

**Key**

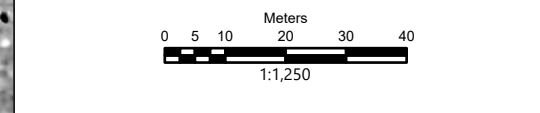
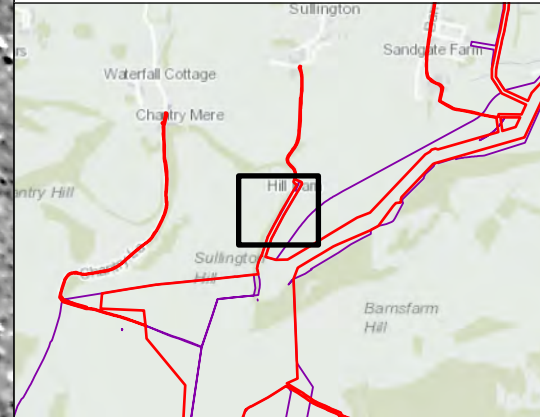
- Proposed DCO Order Limits
- Limits of Gradiometer Survey
- Outstanding

3nT  
 -2nT

Field Number

Map Frame Extent



Rampion Extension Development



Rampion 2 Offshore Wind Farm

Figure 5.70: Processed gradiometer data - greyscale image

Onshore Archaeological Geophysical Survey

System Identifier: 42285-WSPE-ES-ON-FG-OH-0013				Version: 1.0
Company: AOC	Drawn By: SO	Chk/Aprvd: WSP	Drawn Date: 05/07/2023	Status: FINAL





Service Layer Credits: OS Open Background: Contains OS data © Crown Copyright and database right 2020  
 © Crown copyright and database rights [2022] Ordnance Survey 0100031673

**Key**

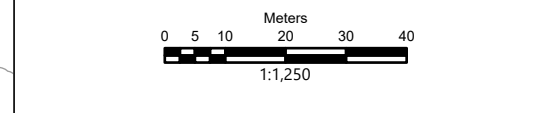
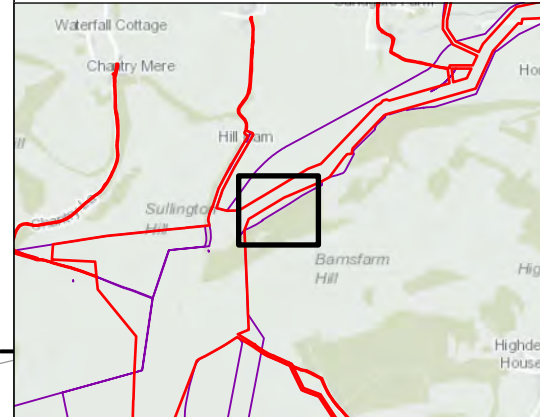
- Proposed DCO Order Limits
- Limits of Gradiometer Survey
- Outstanding
- Unsuitable

3nT

-2nT

1 Field Number

Map Frame Extent



Rampion Extension Development

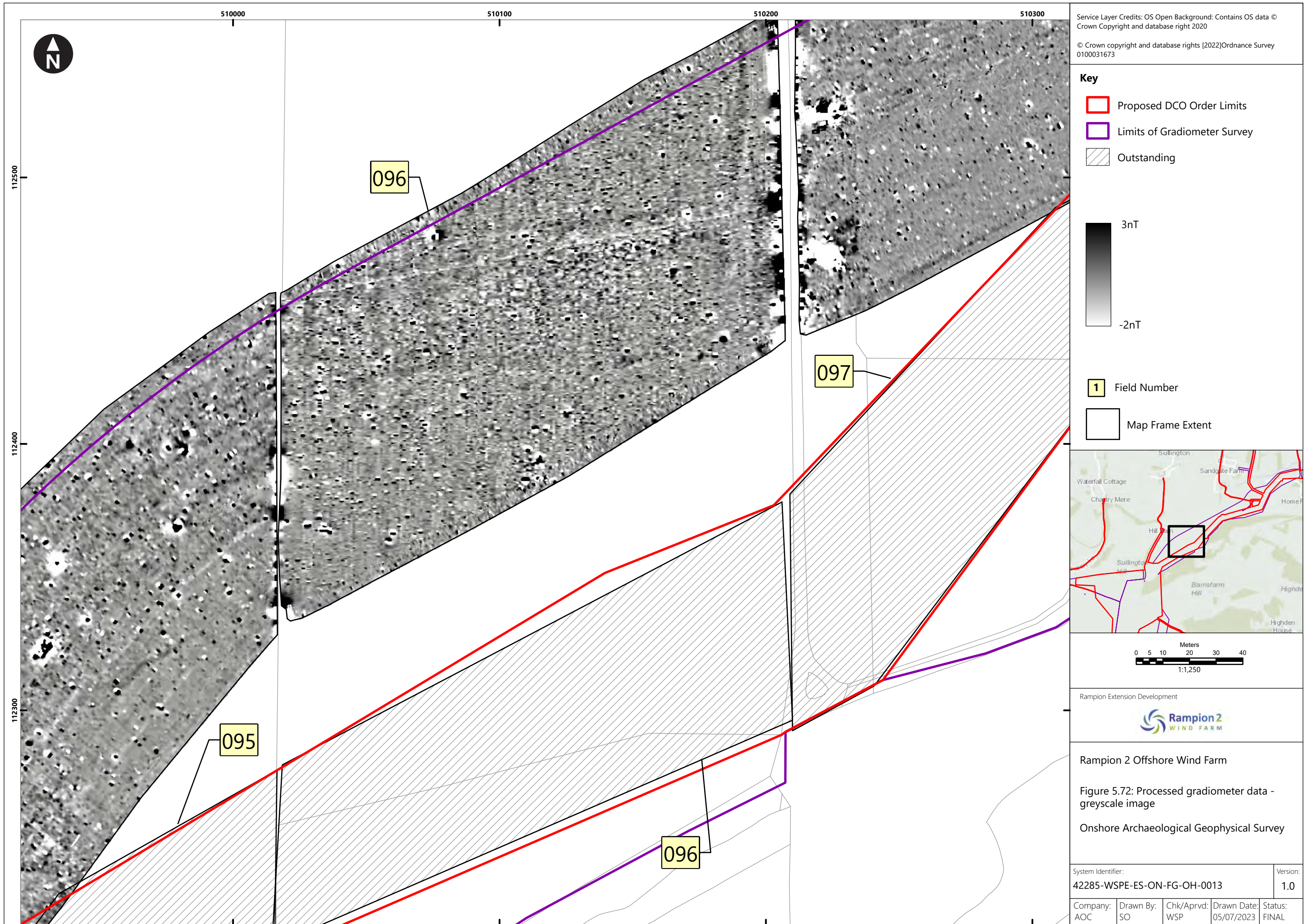
**Rampion 2 Offshore Wind Farm**

Figure 5.71: Processed gradiometer data - greyscale image

Onshore Archaeological Geophysical Survey

System Identifier: 42285-WSP-ES-ON-FG-OH-0013				Version: 1.0
Company: AOC	Drawn By: SO	Chk/Prvd: WSP	Drawn Date: 05/07/2023	Status: FINAL





Service Layer Credits: OS Open Background: Contains OS data © Crown Copyright and database right 2020  
 © Crown copyright and database rights [2022] Ordnance Survey 0100031673

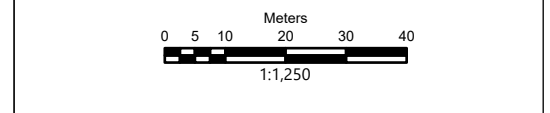
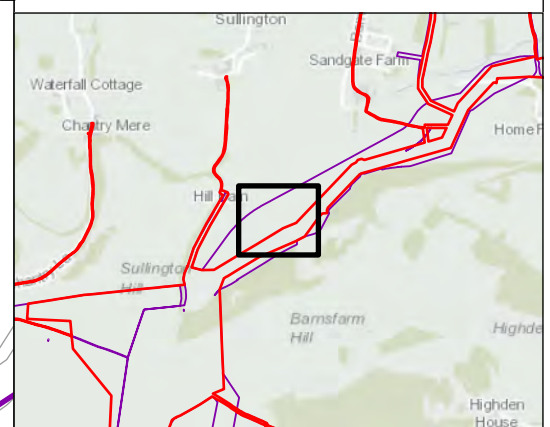
**Key**

- Proposed DCO Order Limits
- Limits of Gradiometer Survey
- Outstanding

**3nT**  
  
**-2nT**

Field Number

Map Frame Extent



Rampion Extension Development



Rampion 2 Offshore Wind Farm

Figure 5.72: Processed gradiometer data - greyscale image

Onshore Archaeological Geophysical Survey

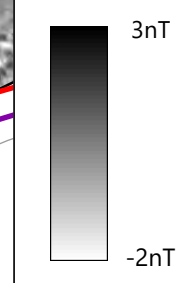
System Identifier: 42285-WSP-ES-ON-FG-OH-0013				Version: 1.0
Company: AOC	Drawn By: SO	Chk/Aprvd: WSP	Drawn Date: 05/07/2023	Status: FINAL



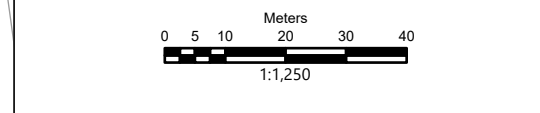
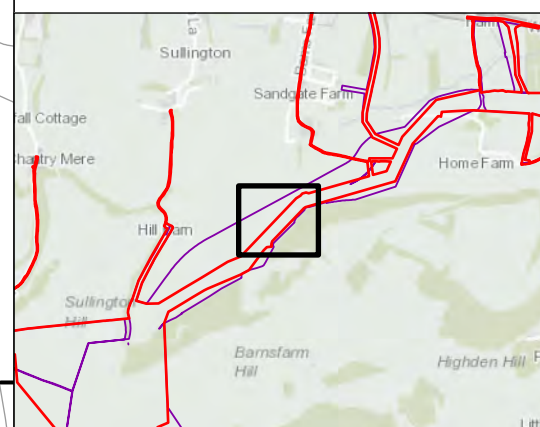


Service Layer Credits: OS Open Background: Contains OS data © Crown Copyright and database right 2020  
 © Crown copyright and database rights [2022] Ordnance Survey 0100031673

- Key**
- Proposed DCO Order Limits
  - Limits of Gradiometer Survey
  - Outstanding



- Field Number
- Map Frame Extent



Rampion Extension Development

**Rampion 2 Offshore Wind Farm**

Figure 5.73: Processed gradiometer data - greyscale image

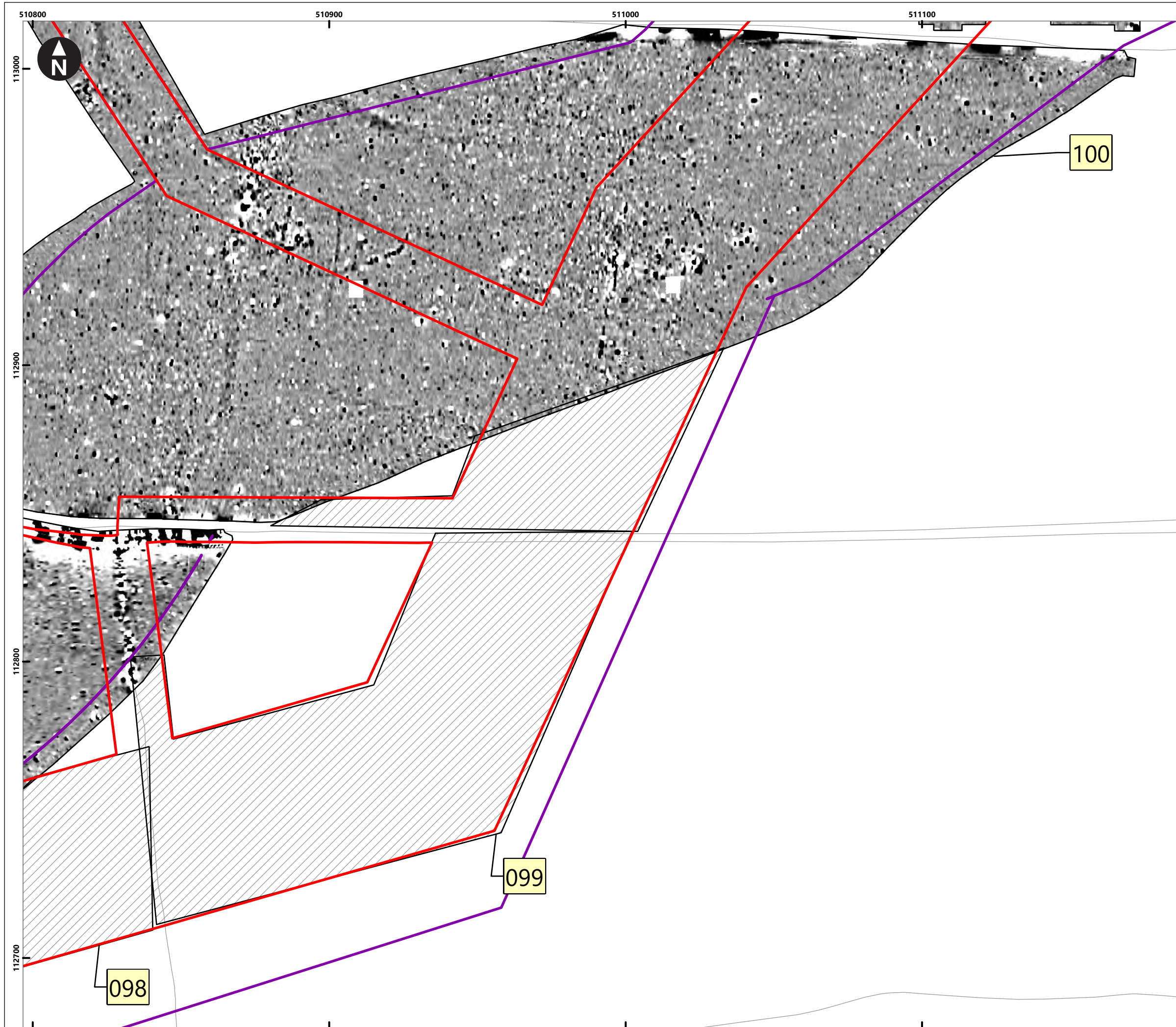
Onshore Archaeological Geophysical Survey

System Identifier: 42285-WSPE-ES-ON-FG-OH-0013				Version: 1.0
Company: AOC	Drawn By: SO	Chk/Prvd: WSP	Drawn Date: 05/07/2023	Status: FINAL









Service Layer Credits: OS Open Background: Contains OS data © Crown Copyright and database right 2020  
 © Crown copyright and database rights [2022] Ordnance Survey 0100031673

**Key**

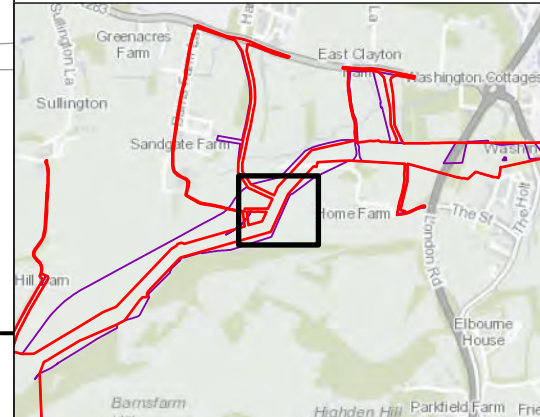
- Proposed DCO Order Limits
- Limits of Gradiometer Survey
- Outstanding

3nT  
 -2nT

1 Field Number

Map Frame Extent



Rampion Extension Development



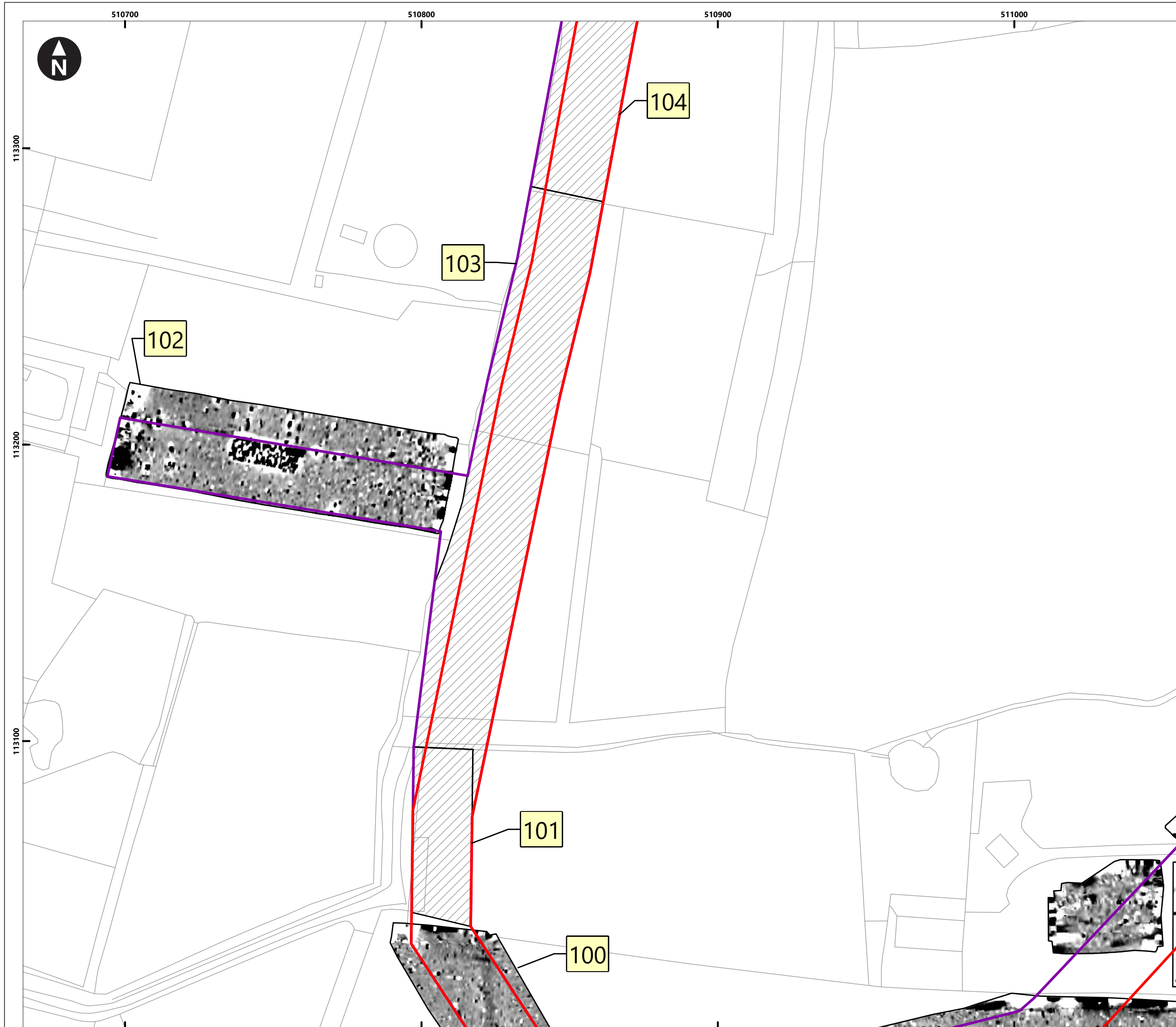
Rampion 2 Offshore Wind Farm

Figure 5.75: Processed gradiometer data - greyscale image

Onshore Archaeological Geophysical Survey

System Identifier: 42285-WSPE-ES-ON-FG-OH-0013				Version: 1.0
Company: AOC	Drawn By: SO	Chk/Aprvd: WSP	Drawn Date: 05/07/2023	Status: FINAL





Service Layer Credits: OS Open Background: Contains OS data © Crown Copyright and database right 2020  
 © Crown copyright and database rights [2022] Ordnance Survey 0100031673

**Key**

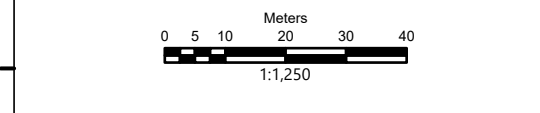
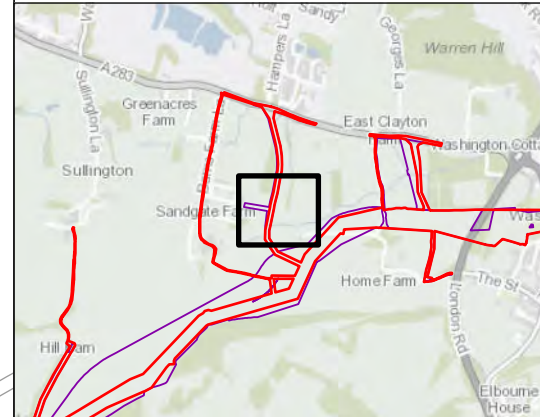
- Proposed DCO Order Limits
- Limits of Gradiometer Survey
- Outstanding

3nT  
 -2nT

1 Field Number

Map Frame Extent



Rampion Extension Development

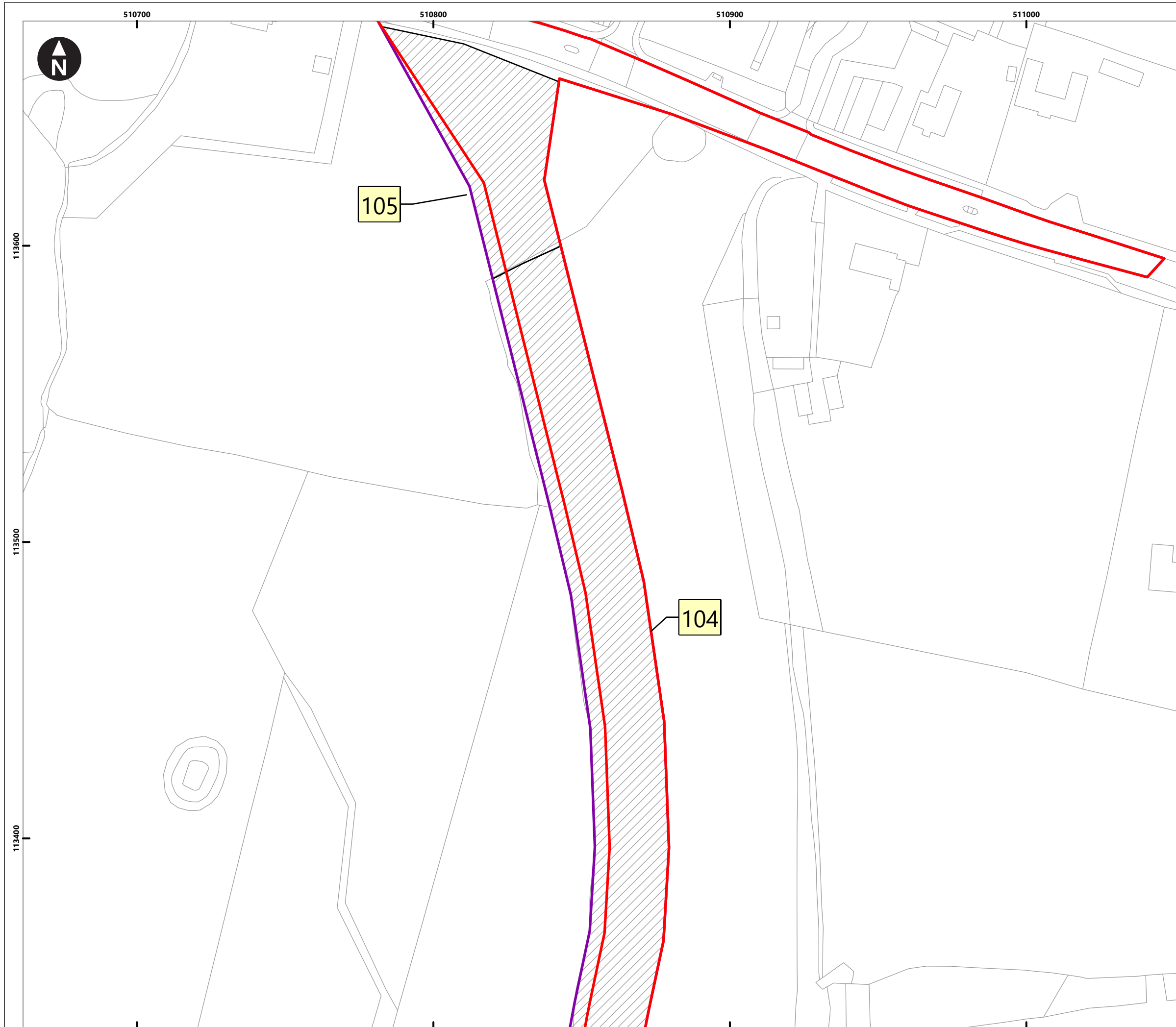
Rampion 2 Offshore Wind Farm

Figure 5.76: Processed gradiometer data - greyscale image

Onshore Archaeological Geophysical Survey

System Identifier: 42285-WSP-ES-ON-FG-OH-0013				Version: 1.0
Company: AOC	Drawn By: SO	Chk/Prvd: WSP	Drawn Date: 05/07/2023	Status: FINAL





Service Layer Credits: OS Open Background: Contains OS data © Crown Copyright and database right 2020  
 © Crown copyright and database rights [2022] Ordnance Survey 0100031673

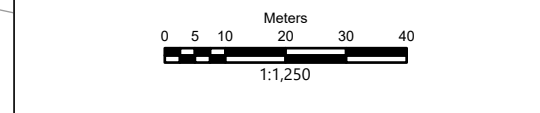
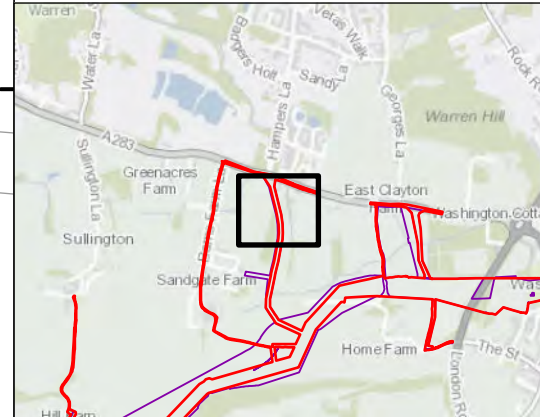
**Key**

- Proposed DCO Order Limits
- Limits of Gradiometer Survey
- Outstanding

3nT  
 -2nT

- 1 Field Number
- Map Frame Extent



Rampion Extension Development



**Rampion 2 Offshore Wind Farm**

Figure 5.77: Processed gradiometer data - greyscale image

Onshore Archaeological Geophysical Survey

System Identifier: <b>42285-WSPE-ES-ON-FG-OH-0013</b>				Version: <b>1.0</b>
Company: AOC	Drawn By: SO	Chk/Prvd: WSP	Drawn Date: 05/07/2023	Status: FINAL






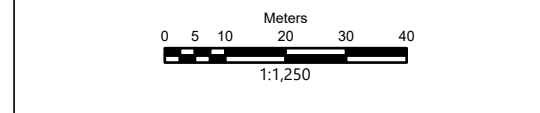
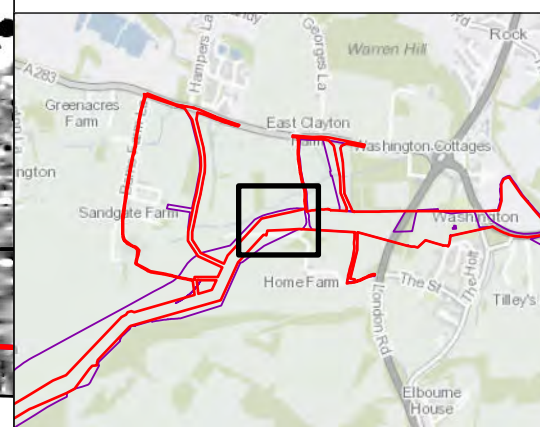
Service Layer Credits: OS Open Background: Contains OS data © Crown Copyright and database right 2020  
 © Crown copyright and database rights [2022] Ordnance Survey 0100031673

**Key**

- Proposed DCO Order Limits
- Limits of Gradiometer Survey



- 1 Field Number
- Map Frame Extent



Rampion Extension Development

**Rampion 2 Offshore Wind Farm**

Figure 5.78: Processed gradiometer data - greyscale image

Onshore Archaeological Geophysical Survey

System Identifier: 42285-WSPE-ES-ON-FG-OH-0013				Version: 1.0
Company: AOC	Drawn By: SO	Chk/Prvd: WSP	Drawn Date: 05/07/2023	Status: FINAL





Service Layer Credits: OS Open Background: Contains OS data © Crown Copyright and database right 2020  
 © Crown copyright and database rights [2022] Ordnance Survey 0100031673

**Key**

- Proposed DCO Order Limits
- Limits of Gradiometer Survey

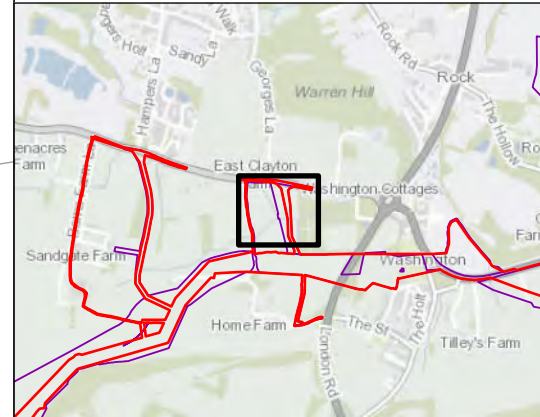
3nT

-2nT

1 Field Number

Map Frame Extent



Meters  
 0 5 10 20 30 40  
 1:1,250

Rampion Extension Development



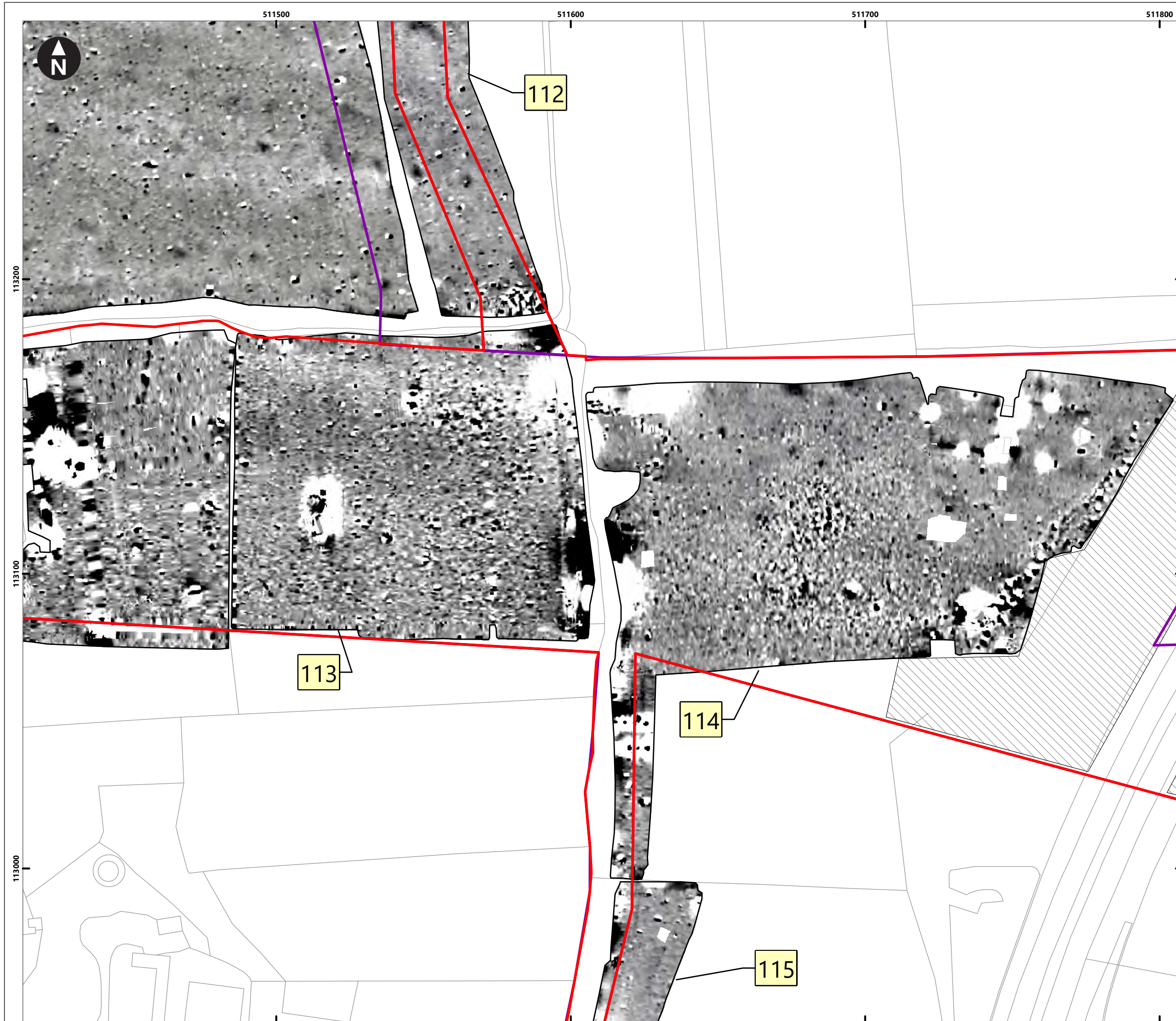
Rampion 2 Offshore Wind Farm

Figure 5.79: Processed gradiometer data - greyscale image

Onshore Archaeological Geophysical Survey

System Identifier: 42285-WSP-ES-ON-FG-OH-0013				Version: 1.0
Company: AOC	Drawn By: SO	Chk/Prvd: WSP	Drawn Date: 05/07/2023	Status: FINAL





Service Layer Credits: OS Open Background: Contains OS data © Crown Copyright and database right 2020  
 © Crown copyright and database rights [2022] Ordnance Survey 0100031673

**Key**

- Proposed DCO Order Limits
- Limits of Gradiometer Survey
- Unsuitable

3nT  
-2nT

- Field Number
- Map Frame Extent

0 5 10 20 30 40  
Meters  
1:1,250

Rampion Extension Development

Rampion 2 Offshore Wind Farm

Figure 5.80: Processed gradiometer data - greyscale image

Onshore Archaeological Geophysical Survey

System Identifier: 42285-WSPE-ES-ON-FG-OH-0013		Version: 1.0
Company: AOC	Drawn By: SO	Chk/Aprvd: WSP
Drawn Date: 05/07/2023	Status: FINAL	





Service Layer Credits: OS Open Background: Contains OS data © Crown Copyright and database right 2020  
 © Crown copyright and database rights [2022] Ordnance Survey 0100031673

**Key**

- Proposed DCO Order Limits
- Limits of Gradiometer Survey
- Unsuitable

3nT  
 -2nT

1 Field Number  
 Map Frame Extent

Meters  
 0 5 10 20 30 40  
 1:1,250

Rampion Extension Development

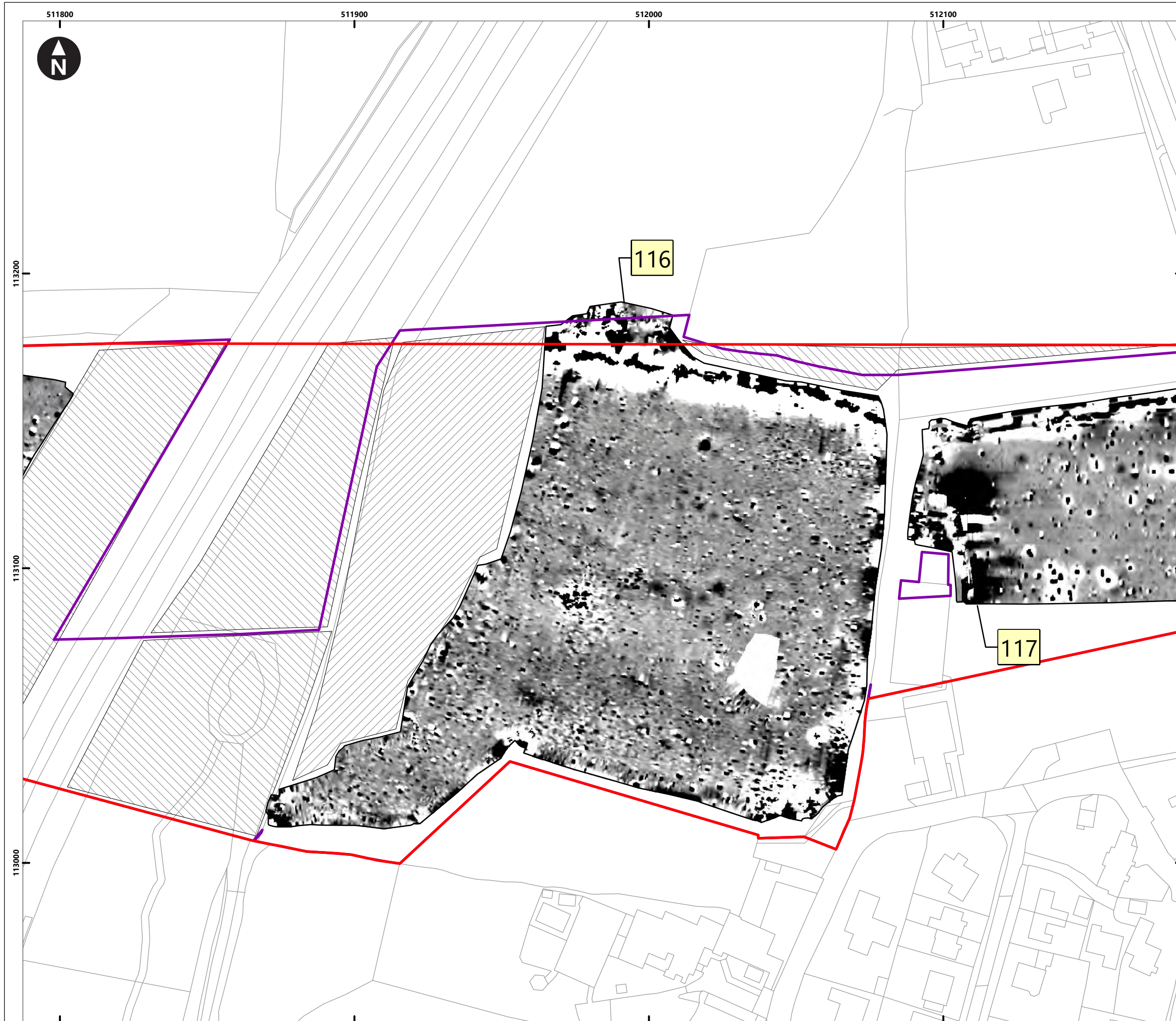
Rampion 2 Offshore Wind Farm

Figure 5.81: Processed gradiometer data - greyscale image

Onshore Archaeological Geophysical Survey

System Identifier: 42285-WSP-ES-ON-FG-OH-0013		Version: 1.0
Company: AOC	Drawn By: SO	Chk/Prvd: WSP
Drawn Date: 05/07/2023	Status: FINAL	





Service Layer Credits: OS Open Background: Contains OS data © Crown Copyright and database right 2020  
 © Crown copyright and database rights [2022] Ordnance Survey 0100031673

**Key**

- Proposed DCO Order Limits
- Limits of Gradiometer Survey
- Outstanding
- Unsuitable

3nT  
 -2nT

1 Field Number

Map Frame Extent

0 5 10 20 30 40  
Meters  
1:1,250

Rampion Extension Development

Rampion 2 Offshore Wind Farm

Figure 5.82: Processed gradiometer data - greyscale image

Onshore Archaeological Geophysical Survey

System Identifier: 42285-WSPE-ES-ON-FG-OH-0013				Version: 1.0
Company: AOC	Drawn By: SO	Chk/Aprvd: WSP	Drawn Date: 05/07/2023	Status: FINAL





Service Layer Credits: OS Open Background: Contains OS data © Crown Copyright and database right 2020  
 © Crown copyright and database rights [2022] Ordnance Survey 0100031673

**Key**

- Proposed DCO Order Limits
- Limits of Gradiometer Survey
- Unsuitable

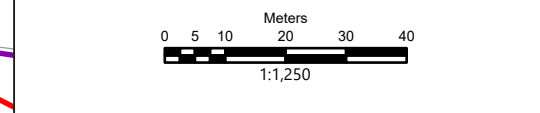
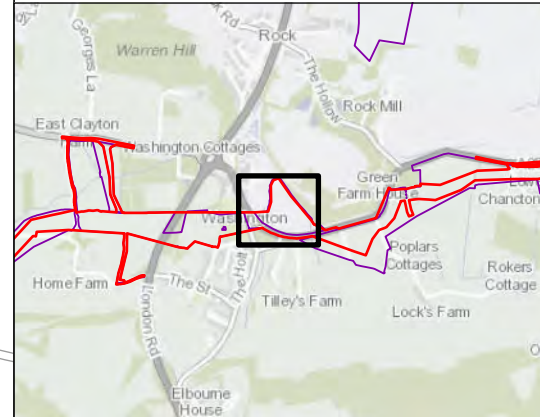
  

3nT

-2nT

1 Field Number

Map Frame Extent



Rampion Extension Development



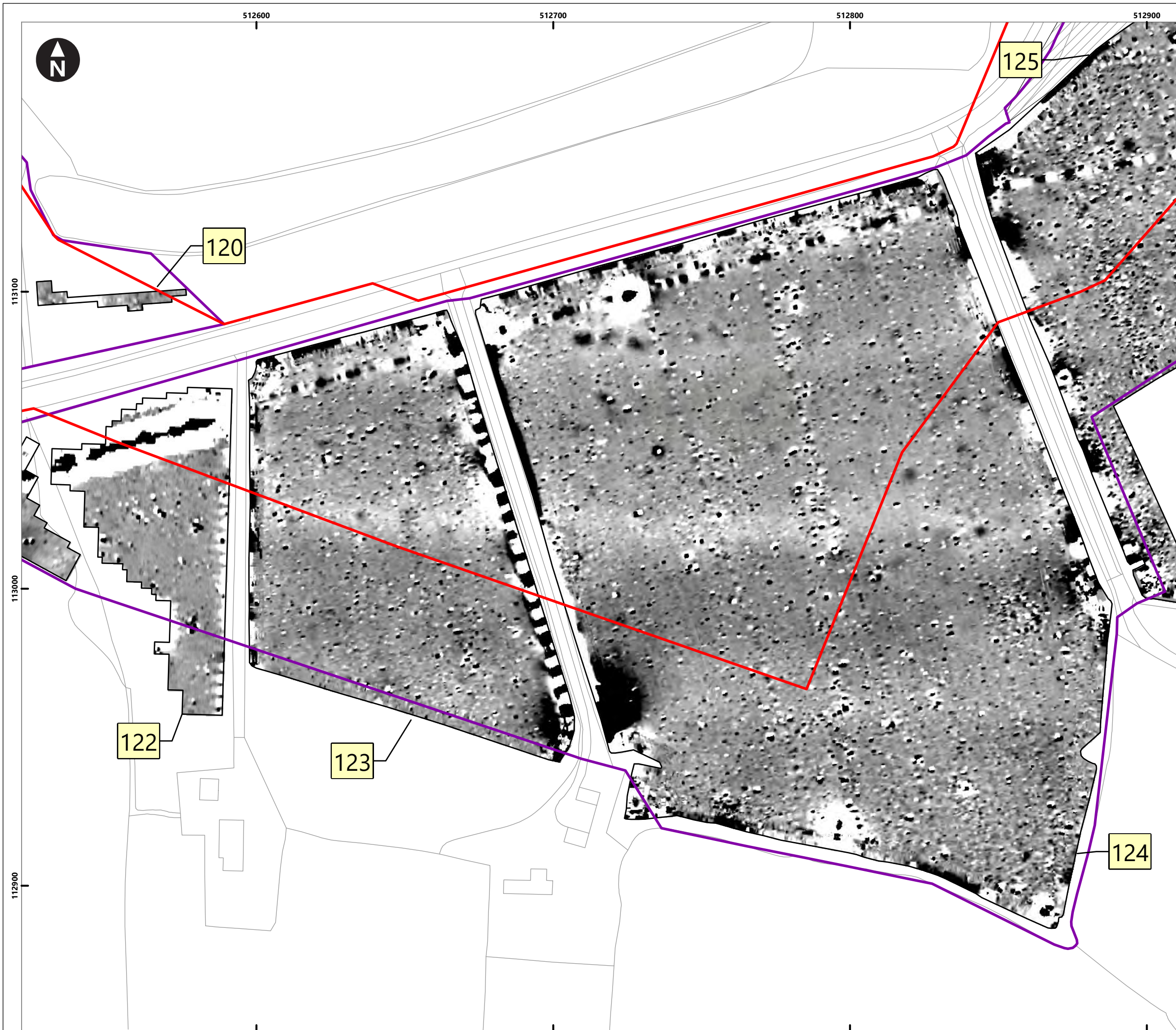
Rampion 2 Offshore Wind Farm

Figure 5.83: Processed gradiometer data - greyscale image

Onshore Archaeological Geophysical Survey

System Identifier: 42285-WSP-ES-ON-FG-OH-0013				Version: 1.0
Company: AOC	Drawn By: SO	Chk/Prvd: WSP	Drawn Date: 05/07/2023	Status: FINAL





Service Layer Credits: OS Open Background: Contains OS data © Crown Copyright and database right 2020  
 © Crown copyright and database rights [2022] Ordnance Survey 0100031673

**Key**

- Proposed DCO Order Limits
- Limits of Gradiometer Survey
- Outstanding

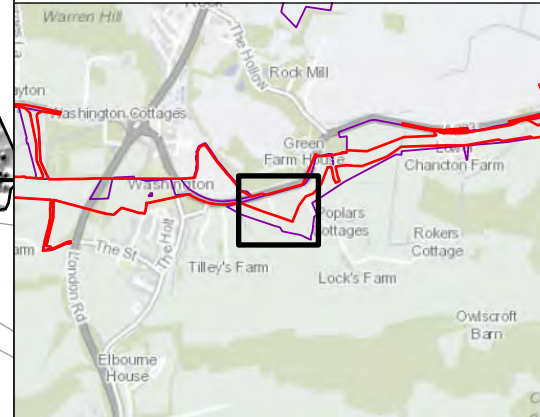
3nT

-2nT

1 Field Number

Map Frame Extent



Rampion Extension Development



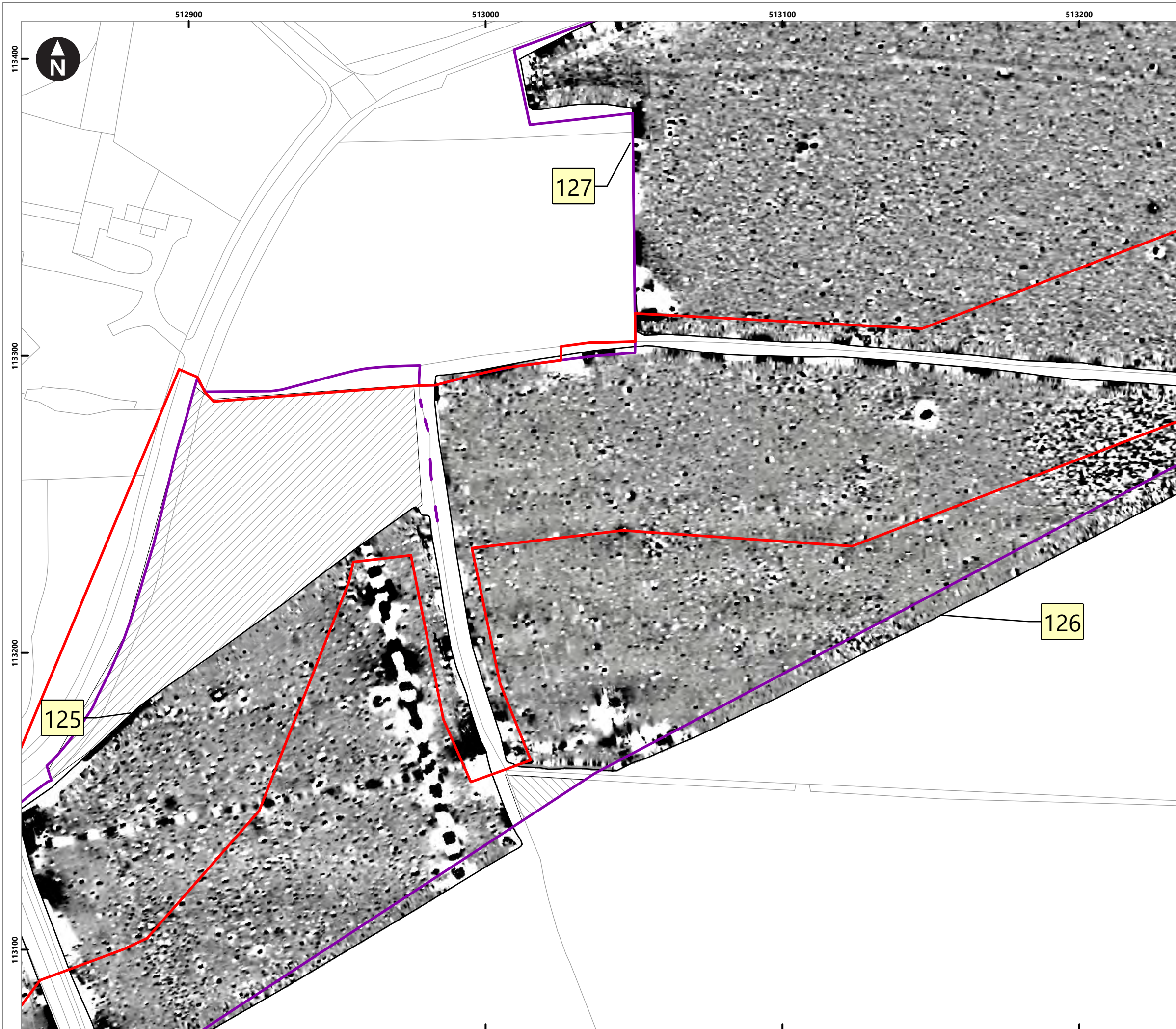
Rampion 2 Offshore Wind Farm

Figure 5.84: Processed gradiometer data - greyscale image

Onshore Archaeological Geophysical Survey

System Identifier: 42285-WSPE-ES-ON-FG-OH-0013				Version: 1.0
Company: AOC	Drawn By: SO	Chk/Aprvd: WSP	Drawn Date: 05/07/2023	Status: FINAL





Service Layer Credits: OS Open Background: Contains OS data © Crown Copyright and database right 2020  
 © Crown copyright and database rights [2022] Ordnance Survey 0100031673

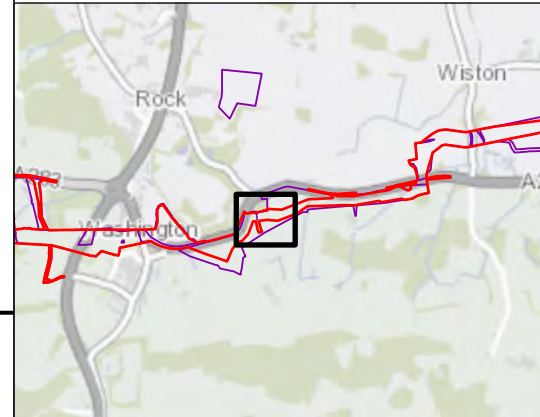
**Key**

- Proposed DCO Order Limits
- Limits of Gradiometer Survey
- Outstanding
- Unsuitable

3nT  
 -2nT

1 Field Number

Map Frame Extent



Rampion Extension Development

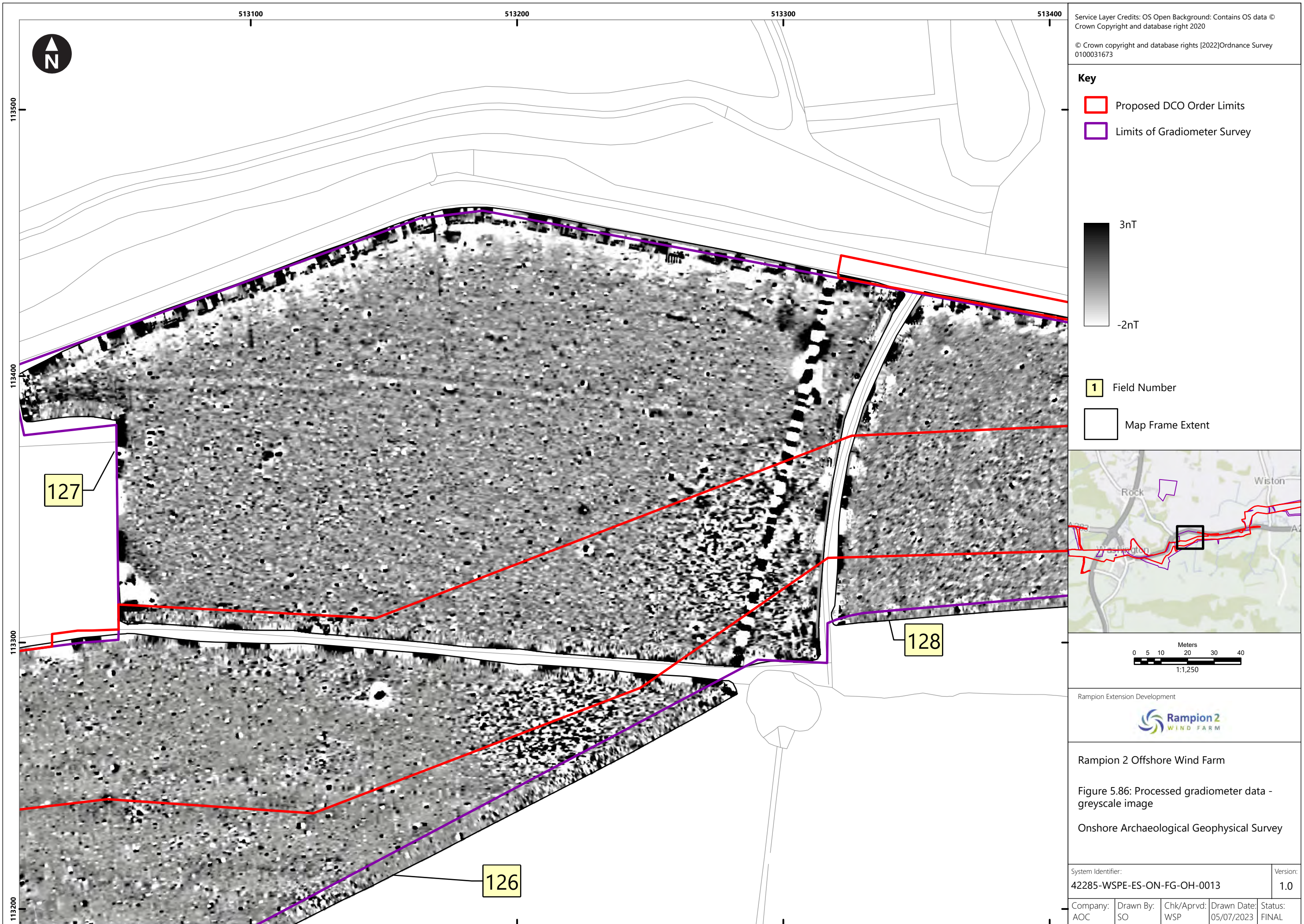
Rampion 2 Offshore Wind Farm

Figure 5.85: Processed gradiometer data - greyscale image

Onshore Archaeological Geophysical Survey


System Identifier: 42285-WSPE-ES-ON-FG-OH-0013				Version: 1.0
Company: AOC	Drawn By: SO	Chk/Aprvd: WSP	Drawn Date: 05/07/2023	Status: FINAL



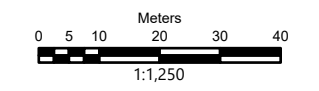
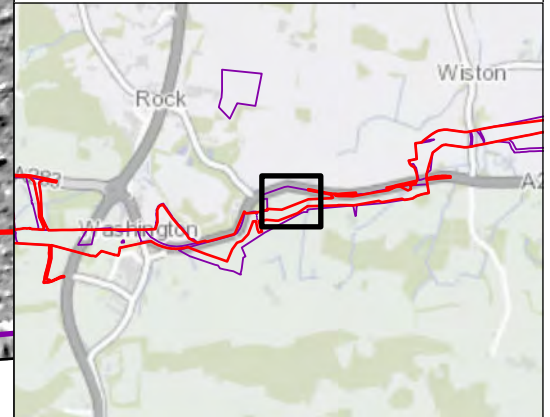


Service Layer Credits: OS Open Background: Contains OS data © Crown Copyright and database right 2020  
 © Crown copyright and database rights [2022] Ordnance Survey 0100031673

- Key**
- Proposed DCO Order Limits
  - Limits of Gradiometer Survey



- Field Number
- Map Frame Extent



Rampion Extension Development



Rampion 2 Offshore Wind Farm

Figure 5.86: Processed gradiometer data - greyscale image

Onshore Archaeological Geophysical Survey


System Identifier: 42285-WSPE-ES-ON-FG-OH-0013				Version: 1.0
Company: AOC	Drawn By: SO	Chk/Aprvd: WSP	Drawn Date: 05/07/2023	Status: FINAL



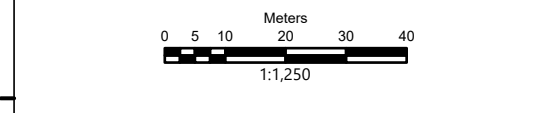
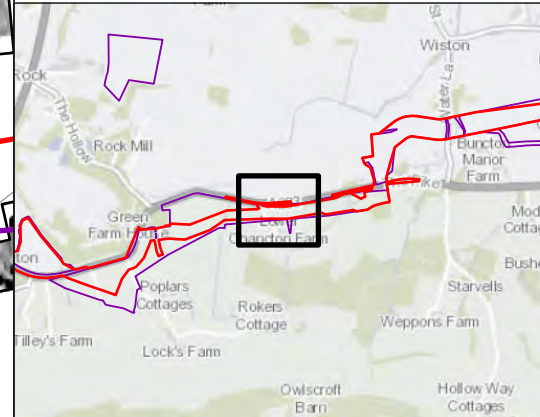


Service Layer Credits: OS Open Background: Contains OS data © Crown Copyright and database right 2020  
 © Crown copyright and database rights [2022] Ordnance Survey 0100031673

- Key**
- Proposed DCO Order Limits
  - Limits of Gradiometer Survey



- Field Number
- Map Frame Extent



Rampion Extension Development



**Rampion 2 Offshore Wind Farm**

Figure 5.87: Processed gradiometer data - greyscale image

Onshore Archaeological Geophysical Survey

System Identifier: 42285-WSPE-ES-ON-FG-OH-0013				Version: 1.0
Company: AOC	Drawn By: SO	Chk/Aprvd: WSP	Drawn Date: 05/07/2023	Status: FINAL





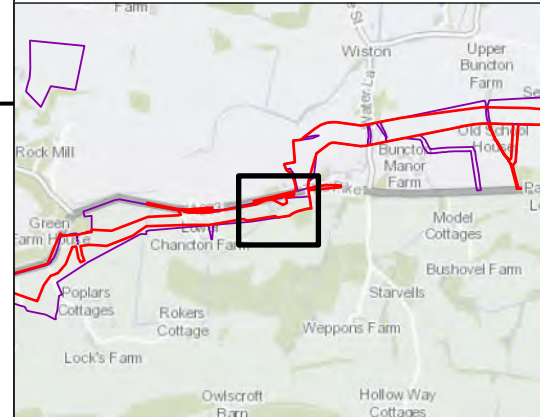
Service Layer Credits: OS Open Background: Contains OS data © Crown Copyright and database right 2020  
 © Crown copyright and database rights [2022] Ordnance Survey 0100031673

**Key**

- Proposed DCO Order Limits
- Limits of Gradiometer Survey
- Unsuitable

**3nT**  
  
**-2nT**

**1** Field Number  
 Map Frame Extent



Rampion Extension Development

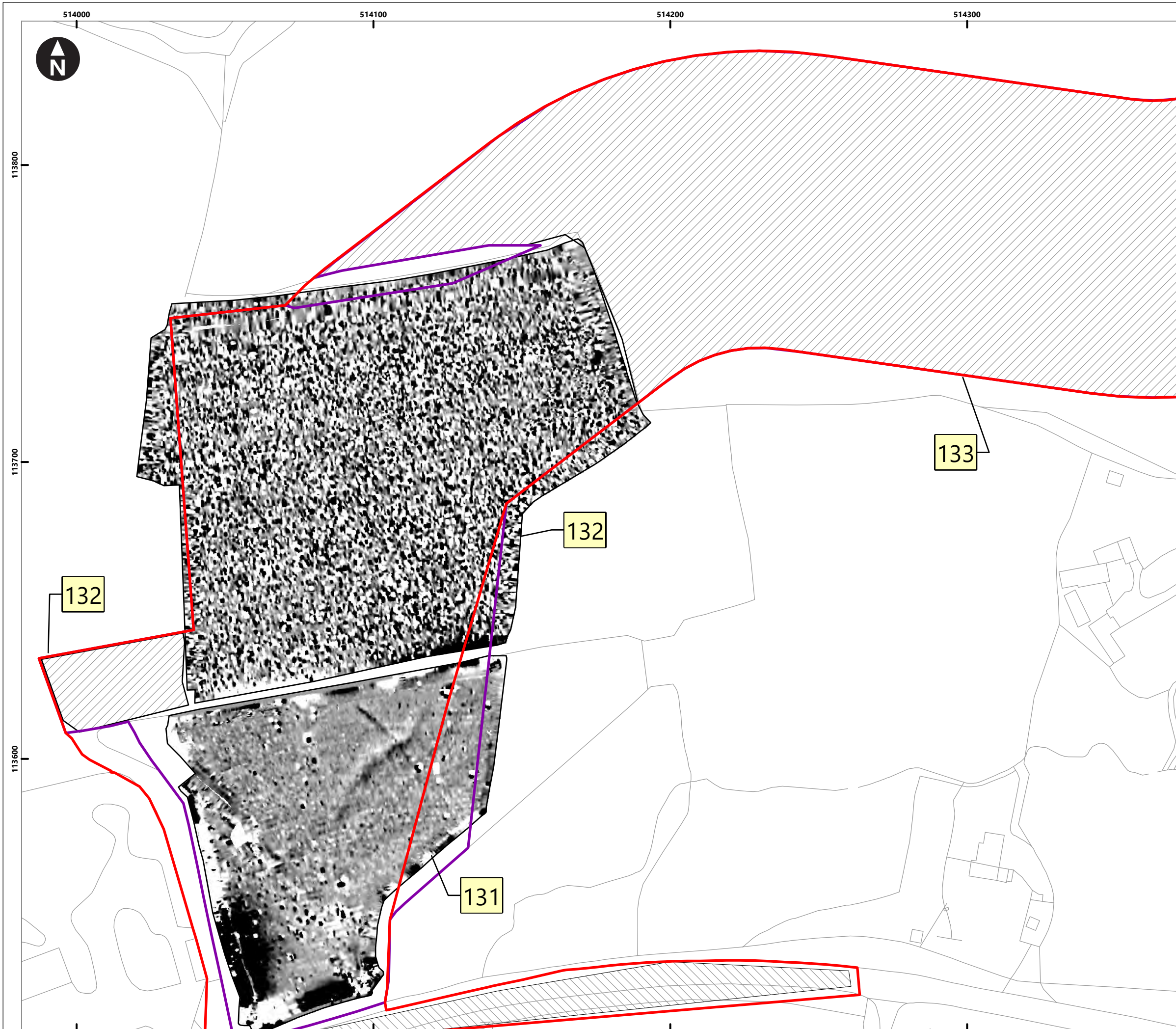
**Rampion 2 Offshore Wind Farm**

Figure 5.88: Processed gradiometer data - greyscale image

Onshore Archaeological Geophysical Survey

System Identifier: 42285-WSPE-ES-ON-FG-OH-0013				Version: 1.0
Company: AOC	Drawn By: SO	Chk/Aprvd: WSP	Drawn Date: 05/07/2023	Status: FINAL





Service Layer Credits: OS Open Background: Contains OS data © Crown Copyright and database right 2020  
 © Crown copyright and database rights [2022] Ordnance Survey 0100031673

**Key**

- Proposed DCO Order Limits
- Limits of Gradiometer Survey
- Outstanding
- Unsuitable

3nT  
 -2nT

1 Field Number  
 Map Frame Extent

Meters  
 0 5 10 20 30 40  
 1:1,250

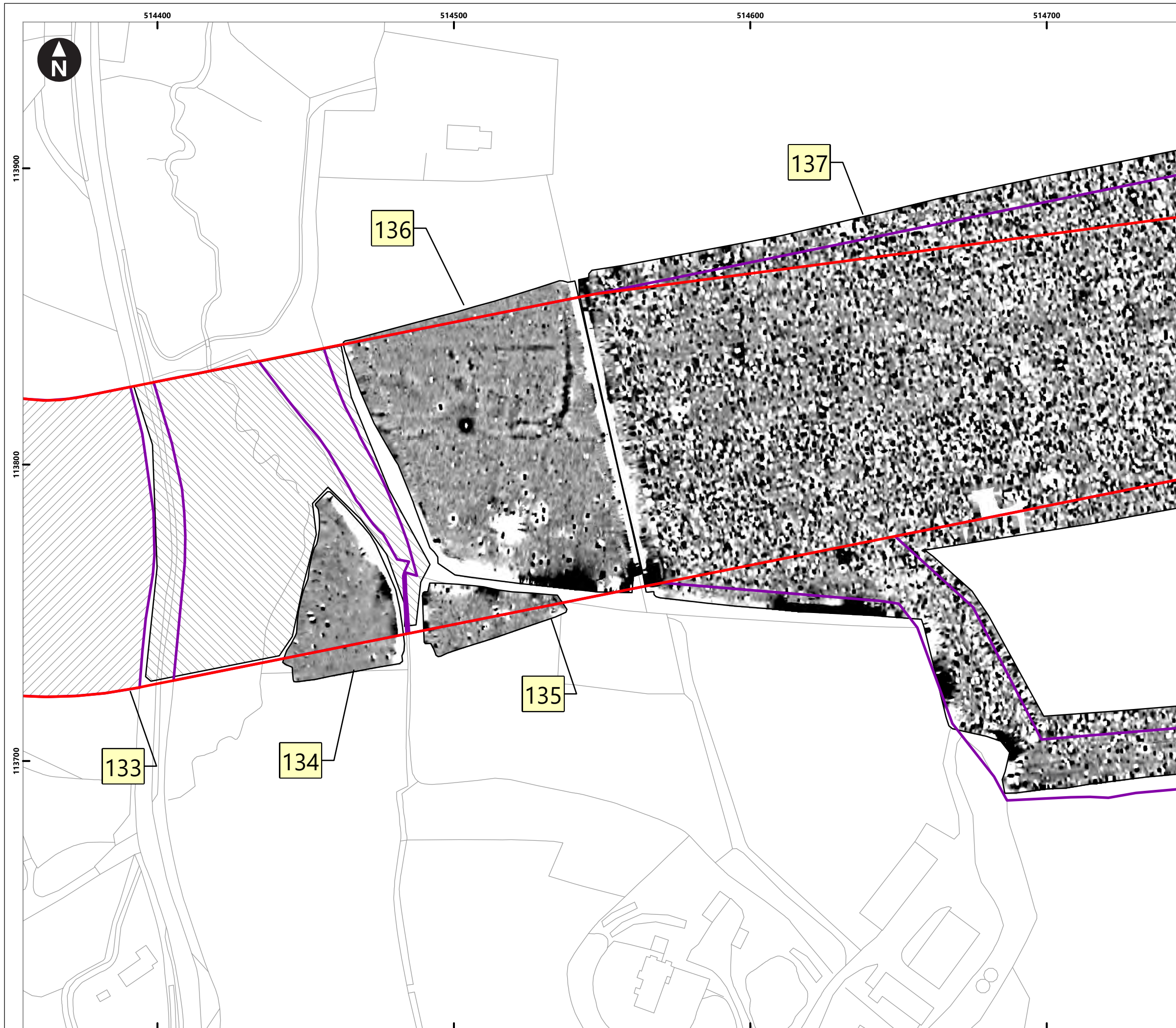
Rampion Extension Development

Rampion 2 Offshore Wind Farm

Figure 5.89: Processed gradiometer data - greyscale image  
 Onshore Archaeological Geophysical Survey

System Identifier: 42285-WSPE-ES-ON-FG-OH-0013		Version: 1.0
Company: AOC	Drawn By: SO	Chk/Prvd: WSP
Drawn Date: 05/07/2023	Status: FINAL	





Service Layer Credits: OS Open Background: Contains OS data © Crown Copyright and database right 2020  
 © Crown copyright and database rights [2022] Ordnance Survey 0100031673

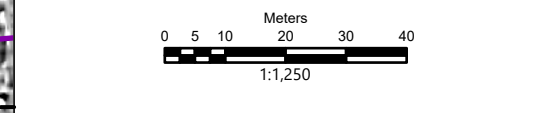
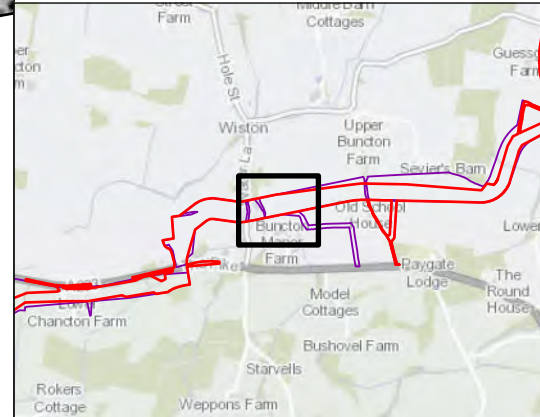
**Key**

- Proposed DCO Order Limits
- Limits of Gradiometer Survey
- Outstanding
- Unsuitable

3nT  
 -2nT

1 Field Number

Map Frame Extent



Rampion Extension Development



**Rampion 2 Offshore Wind Farm**

Figure 5.90: Processed gradiometer data - greyscale image

Onshore Archaeological Geophysical Survey


System Identifier: 42285-WSPE-ES-ON-FG-OH-0013				Version: 1.0
Company: AOC	Drawn By: SO	Chk/Aprvd: WSP	Drawn Date: 05/07/2023	Status: FINAL



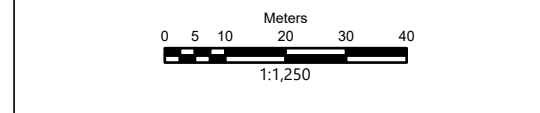
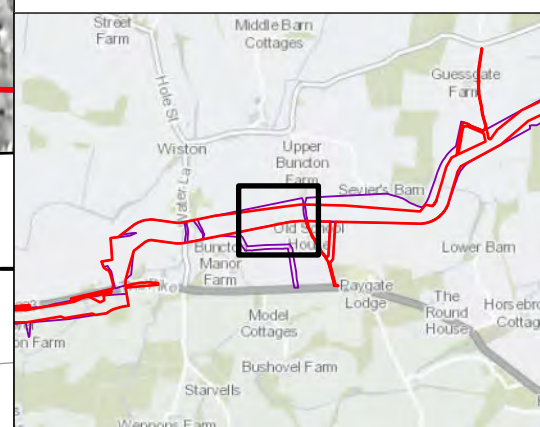


Service Layer Credits: OS Open Background: Contains OS data © Crown Copyright and database right 2020  
 © Crown copyright and database rights [2022] Ordnance Survey 0100031673

- Key**
- Proposed DCO Order Limits
  - Limits of Gradiometer Survey



- Field Number
- Map Frame Extent



Rampion Extension Development

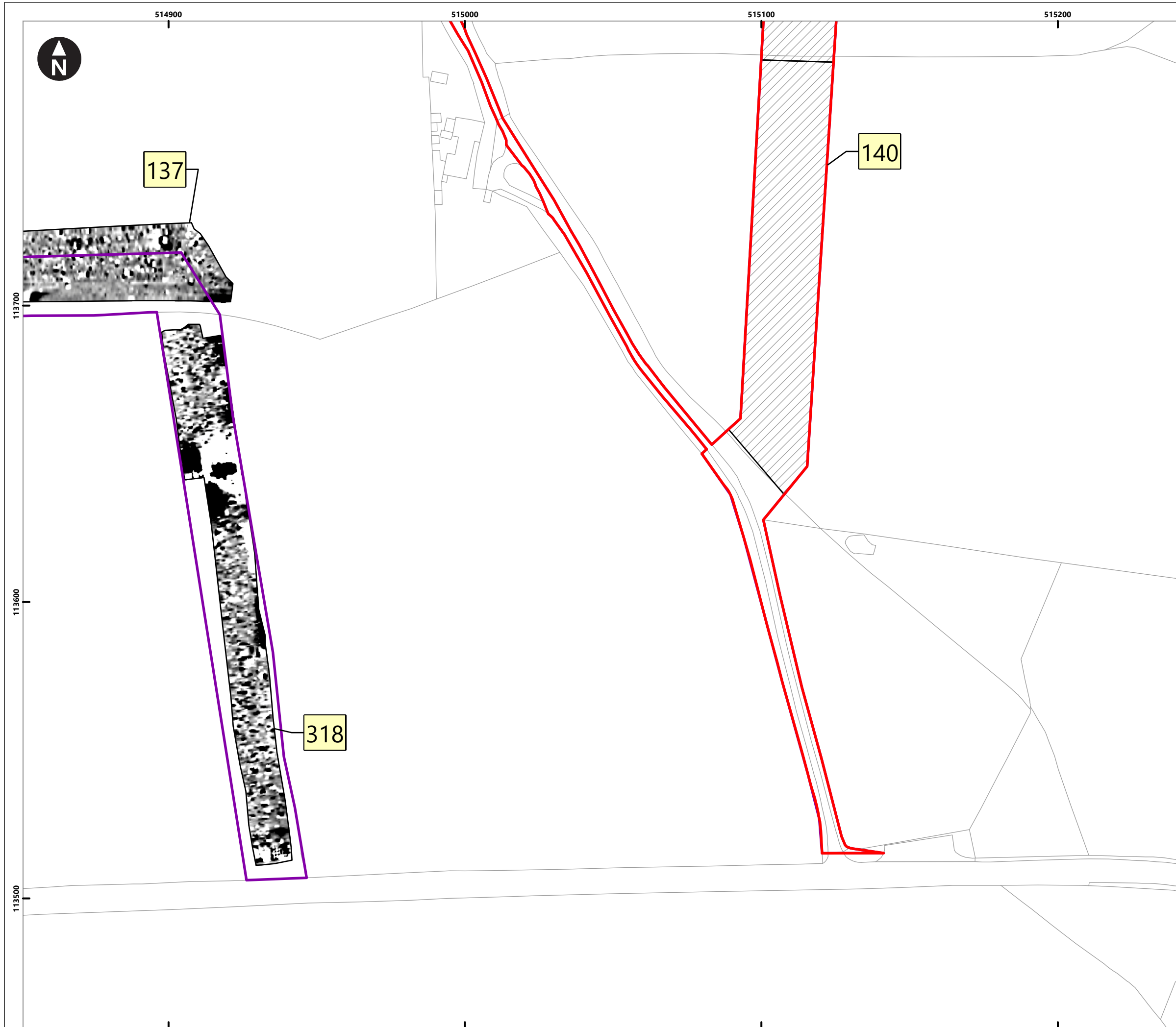
Rampion 2 Offshore Wind Farm

Figure 5.91: Processed gradiometer data - greyscale image

Onshore Archaeological Geophysical Survey

System Identifier: 42285-WSPE-ES-ON-FG-OH-0013				Version: 1.0
Company: AOC	Drawn By: SO	Chk/Aprvd: WSP	Drawn Date: 05/07/2023	Status: FINAL





Service Layer Credits: OS Open Background: Contains OS data © Crown Copyright and database right 2020  
 © Crown copyright and database rights [2022] Ordnance Survey 0100031673

**Key**

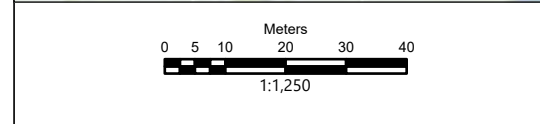
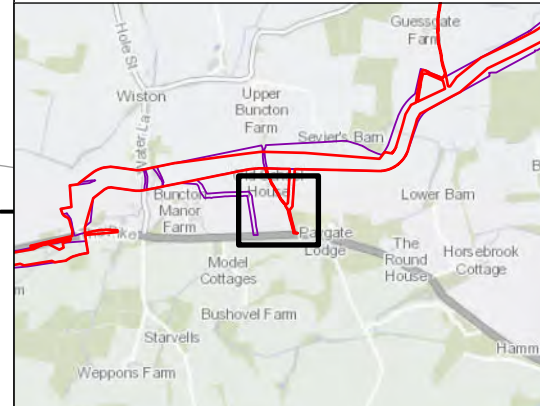
- Proposed DCO Order Limits
- Limits of Gradiometer Survey
- Outstanding

3nT  
 -2nT

1 Field Number

Map Frame Extent



Rampion Extension Development



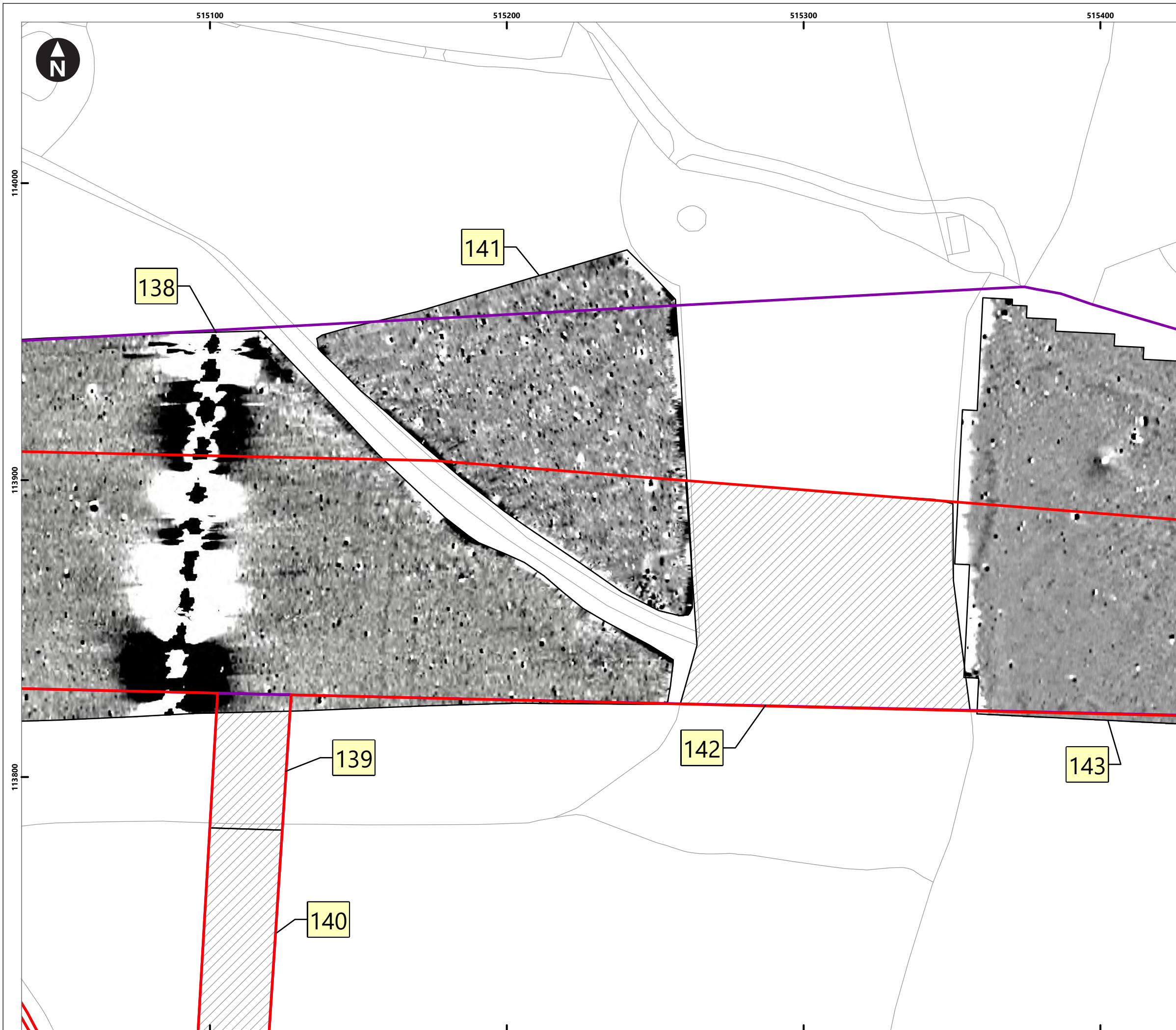
**Rampion 2 Offshore Wind Farm**

Figure 5.92: Processed gradiometer data - greyscale image

**Onshore Archaeological Geophysical Survey**

System Identifier: 42285-WSP-ES-ON-FG-OH-0013				Version: 1.0
Company: AOC	Drawn By: SO	Chk/Aprvd: WSP	Drawn Date: 05/07/2023	Status: FINAL





Service Layer Credits: OS Open Background: Contains OS data © Crown Copyright and database right 2020  
 © Crown copyright and database rights [2022] Ordnance Survey 0100031673

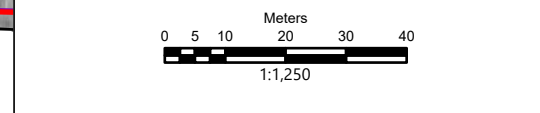
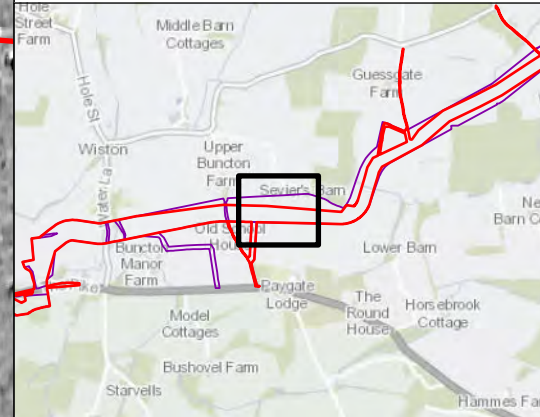
**Key**

- Proposed DCO Order Limits
- Limits of Gradiometer Survey
- Outstanding

**3nT**  
  
**-2nT**

**1** Field Number

Map Frame Extent



Rampion Extension Development

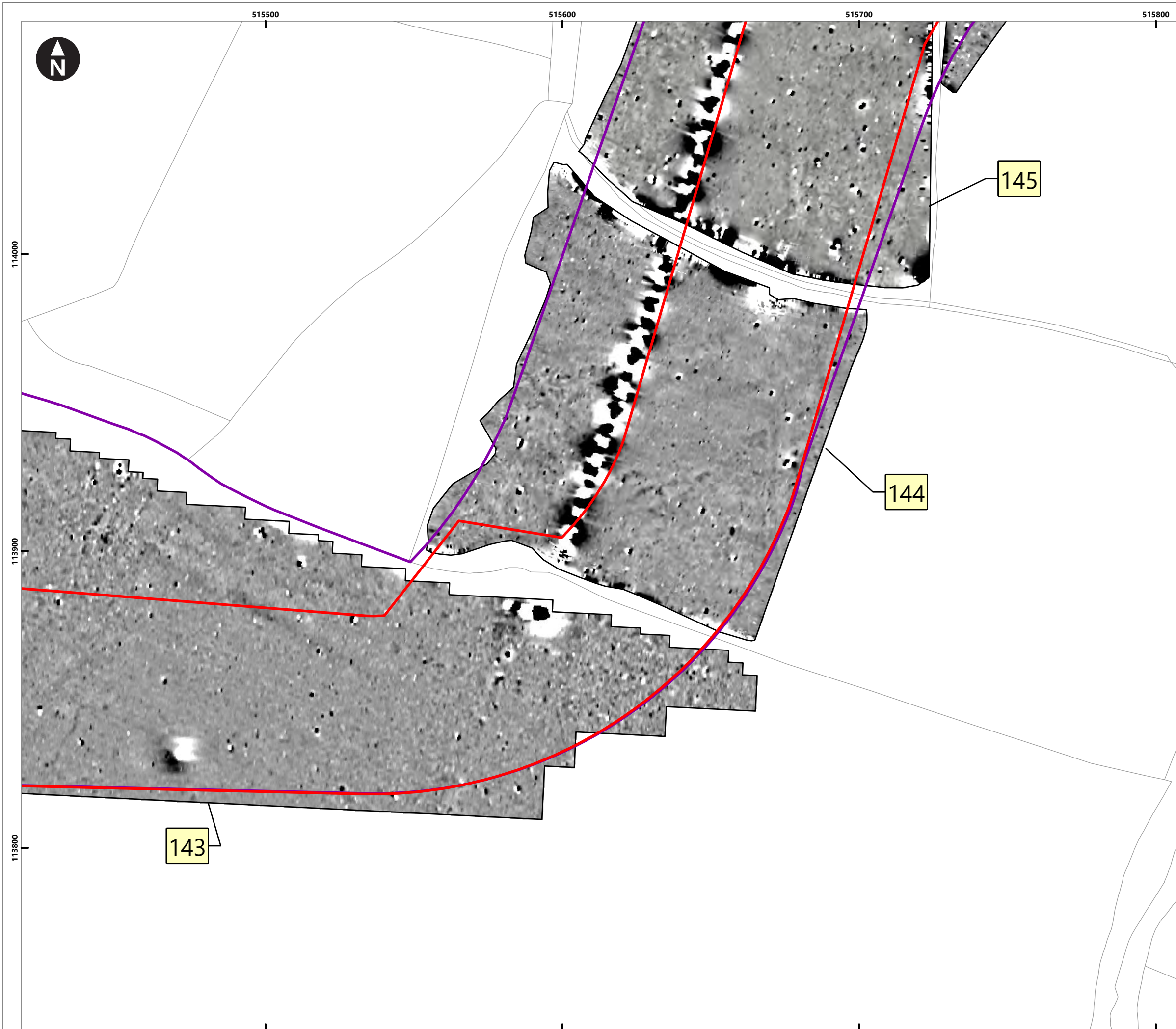
Rampion 2 Offshore Wind Farm

Figure 5.93: Processed gradiometer data - greyscale image

Onshore Archaeological Geophysical Survey


System Identifier: 42285-WSPE-ES-ON-FG-OH-0013				Version: 1.0
Company: AOC	Drawn By: SO	Chk/Aprvd: WSP	Drawn Date: 05/07/2023	Status: FINAL



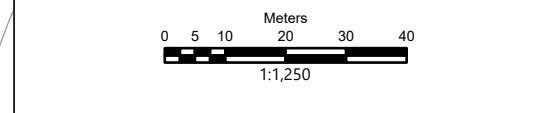
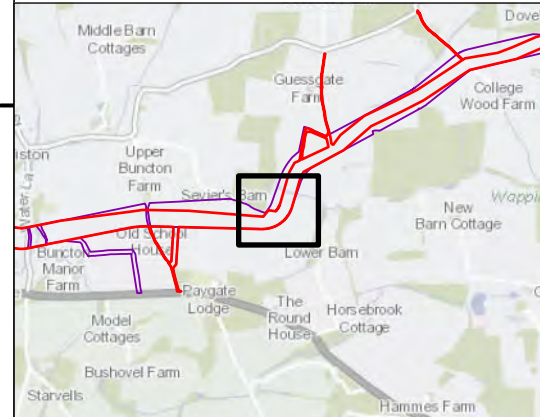


Service Layer Credits: OS Open Background: Contains OS data © Crown Copyright and database right 2020  
 © Crown copyright and database rights [2022] Ordnance Survey 0100031673

- Key**
- Proposed DCO Order Limits
  - Limits of Gradiometer Survey



- Field Number
- Map Frame Extent



Rampion Extension Development



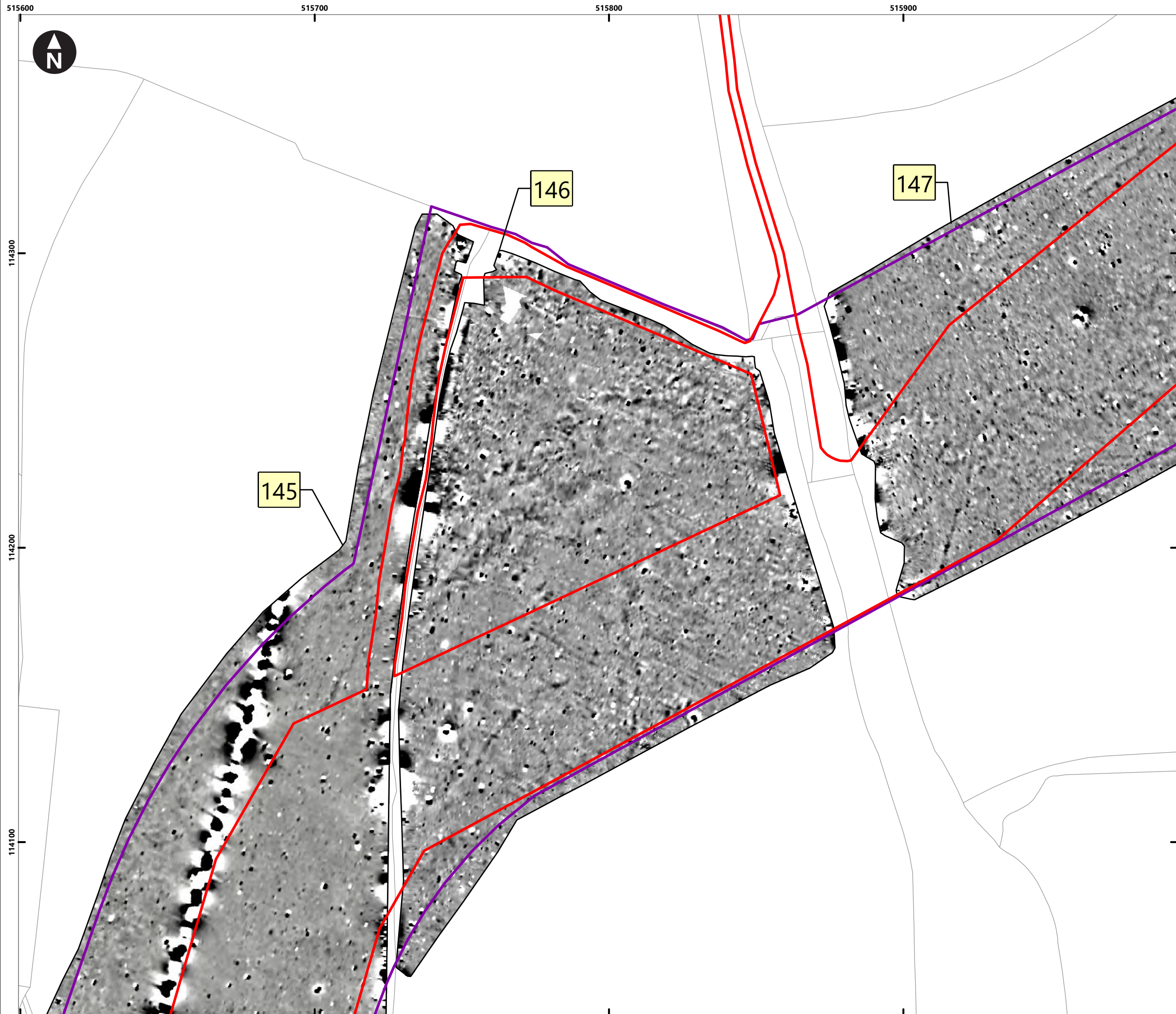
Rampion 2 Offshore Wind Farm

Figure 5.94: Processed gradiometer data - greyscale image

Onshore Archaeological Geophysical Survey


System Identifier: 42285-WSPE-ES-ON-FG-OH-0013				Version: 1.0
Company: AOC	Drawn By: SO	Chk/Aprvd: WSP	Drawn Date: 05/07/2023	Status: FINAL



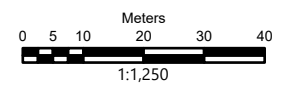
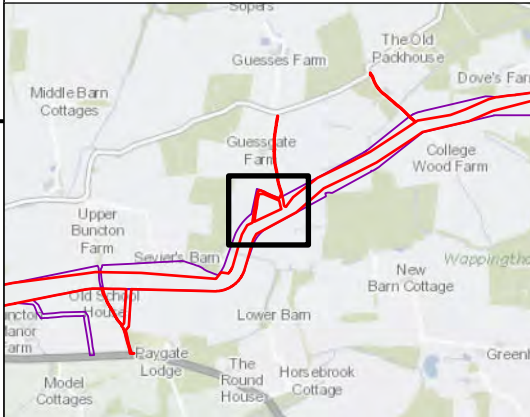


Service Layer Credits: OS Open Background: Contains OS data © Crown Copyright and database right 2020  
 © Crown copyright and database rights [2022] Ordnance Survey 0100031673

- Key**
- Proposed DCO Order Limits
  - Limits of Gradiometer Survey



- Field Number
- Map Frame Extent



Rampion Extension Development

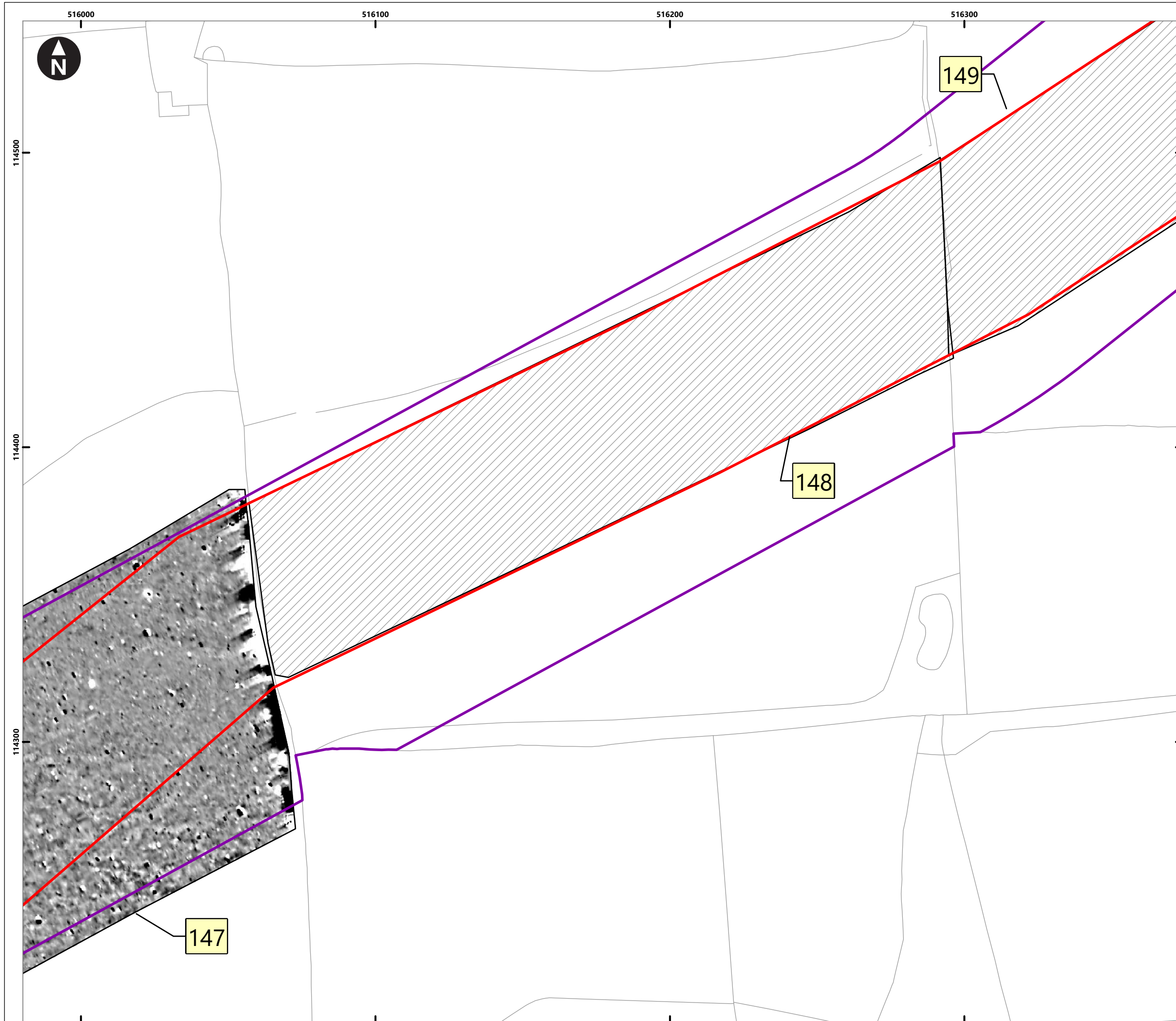
**Rampion 2 Offshore Wind Farm**

Figure 5.95: Processed gradiometer data - greyscale image

Onshore Archaeological Geophysical Survey

System Identifier: 42285-WSPE-ES-ON-FG-OH-0013				Version: 1.0
Company: AOC	Drawn By: SO	Chk/Aprvd: WSP	Drawn Date: 05/07/2023	Status: FINAL





Service Layer Credits: OS Open Background: Contains OS data © Crown Copyright and database right 2020  
 © Crown copyright and database rights [2022] Ordnance Survey 0100031673

**Key**

- Proposed DCO Order Limits
- Limits of Gradiometer Survey
- Outstanding

3nT  
 -2nT

1 Field Number

Map Frame Extent

Meters  
 0 5 10 20 30 40  
 1:1,250

Rampion Extension Development

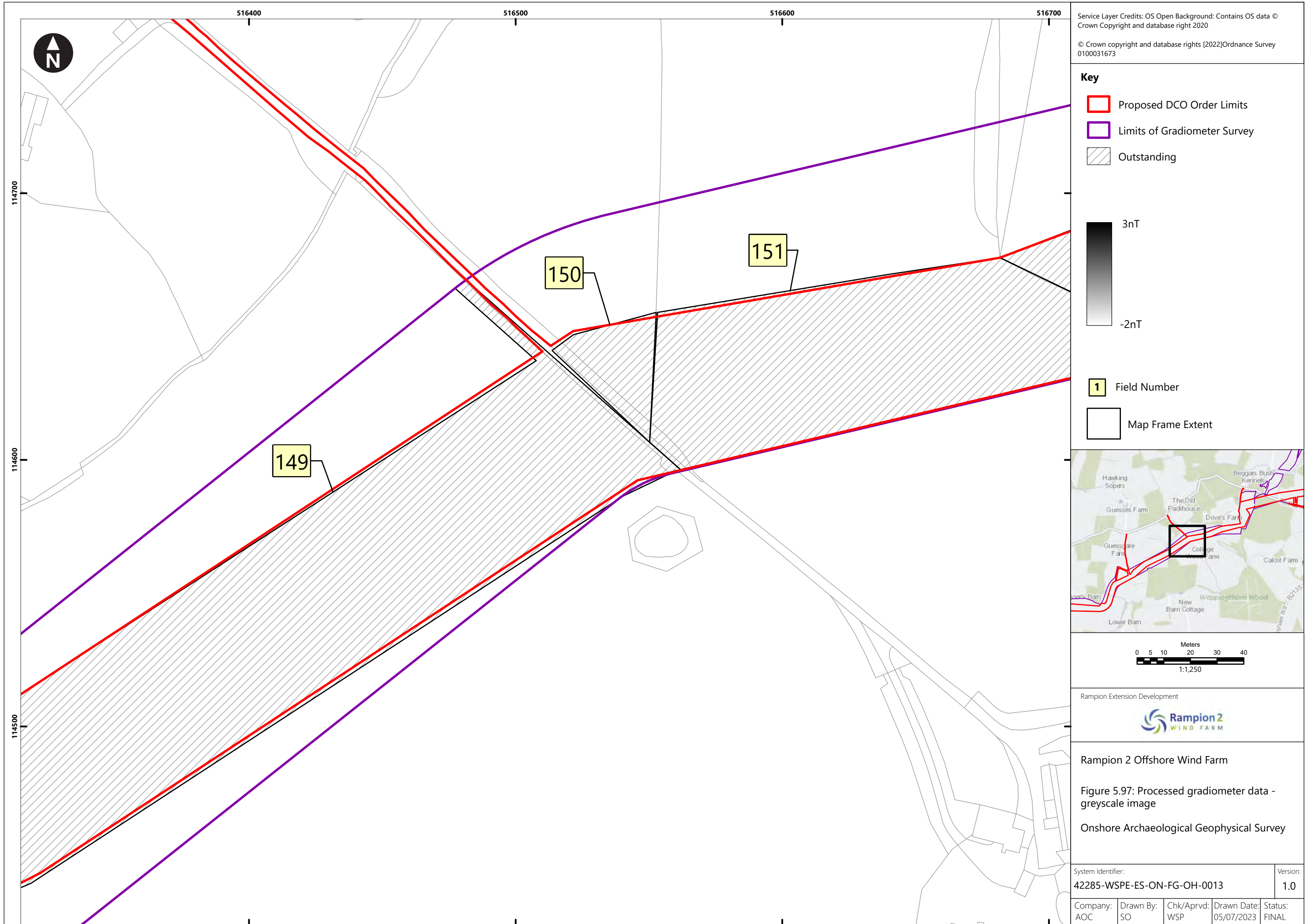
Rampion 2 Offshore Wind Farm

Figure 5.96: Processed gradiometer data - greyscale image

Onshore Archaeological Geophysical Survey

System Identifier: 42285-WSPE-ES-ON-FG-OH-0013		Version: 1.0	
Company: AOC	Drawn By: SO	Chk/Aprvd: WSP	Drawn Date: Status: 05/07/2023 FINAL






Service Layer Credits: OS Open Background: Contains OS data © Crown Copyright and database right 2020  
 © Crown copyright and database rights [2022] Ordnance Survey 0100031673

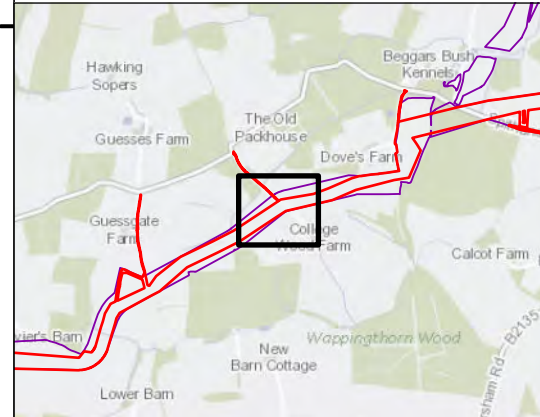
**Key**

- Proposed DCO Order Limits
- Limits of Gradiometer Survey
- Outstanding

**3nT**  
  
**-2nT**

Field Number

Map Frame Extent



Rampion Extension Development



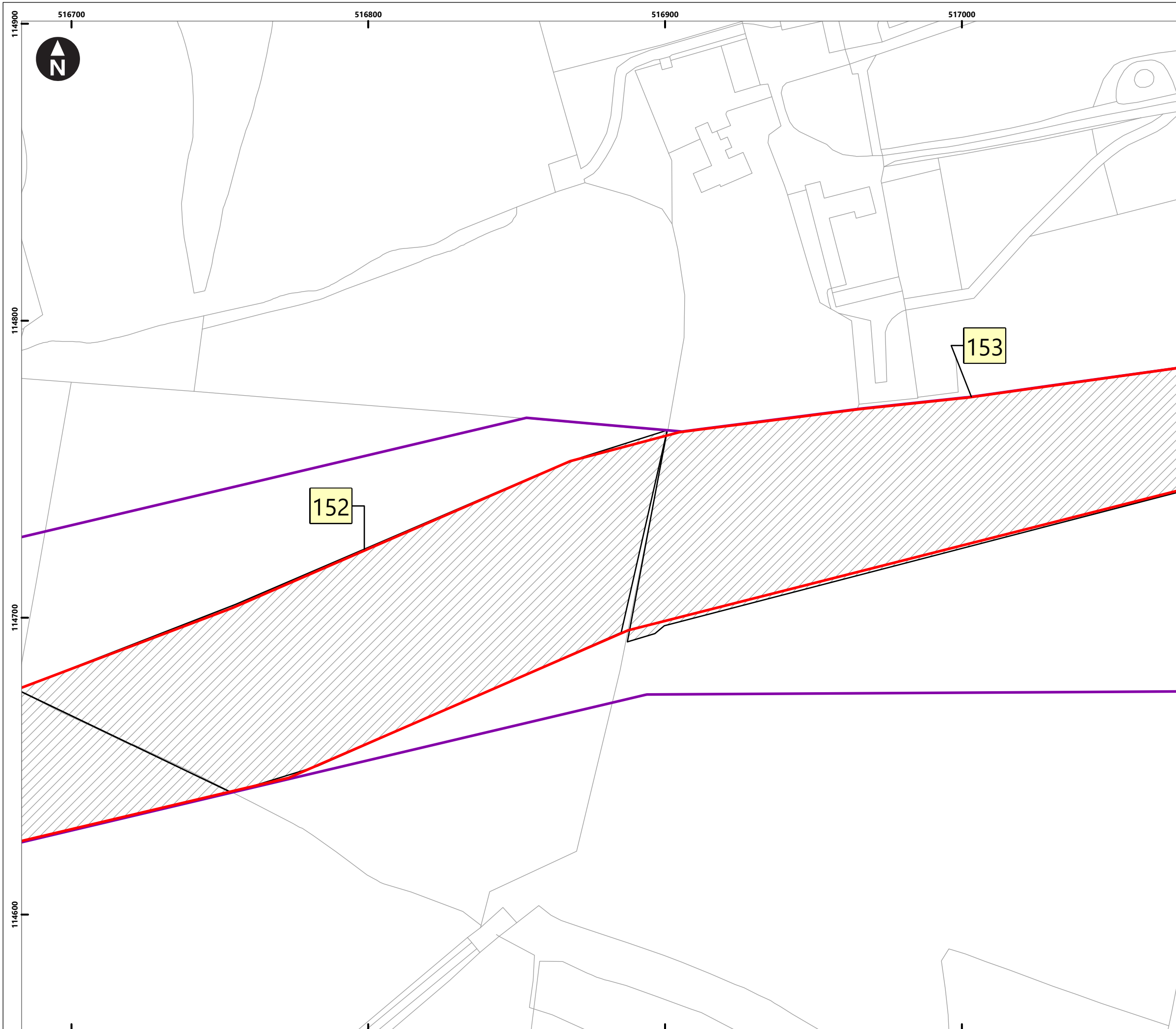
**Rampion 2 Offshore Wind Farm**

Figure 5.97: Processed gradiometer data - greyscale image

Onshore Archaeological Geophysical Survey

System Identifier: 42285-WSP-ES-ON-FG-OH-0013				Version: 1.0
Company: AOC	Drawn By: SO	Chk/Aprvd: WSP	Drawn Date: 05/07/2023	Status: FINAL






Service Layer Credits: OS Open Background: Contains OS data © Crown Copyright and database right 2020  
 © Crown copyright and database rights [2022] Ordnance Survey 0100031673

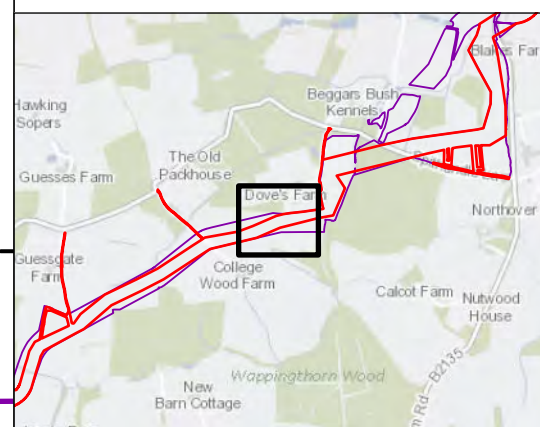
**Key**

- Proposed DCO Order Limits
- Limits of Gradiometer Survey
- Outstanding

**3nT**  
  
**-2nT**

1 Field Number

Map Frame Extent



Rampion Extension Development



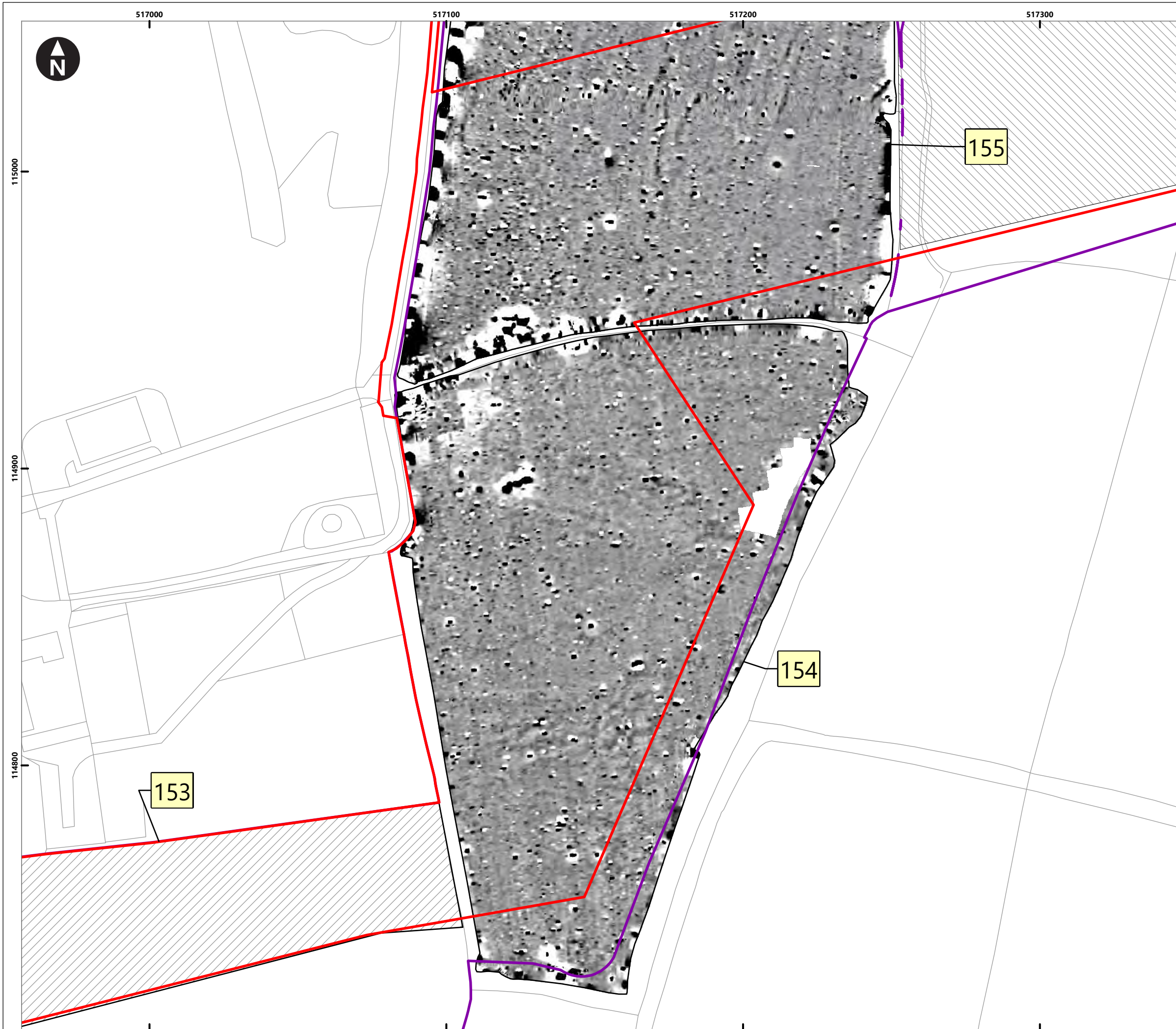
**Rampion 2 Offshore Wind Farm**

Figure 5.98: Processed gradiometer data - greyscale image

Onshore Archaeological Geophysical Survey

System Identifier: 42285-WSPE-ES-ON-FG-OH-0013				Version: 1.0
Company: AOC	Drawn By: SO	Chk/Aprvd: WSP	Drawn Date: 05/07/2023	Status: FINAL





Service Layer Credits: OS Open Background: Contains OS data © Crown Copyright and database right 2020  
 © Crown copyright and database rights [2022] Ordnance Survey 0100031673

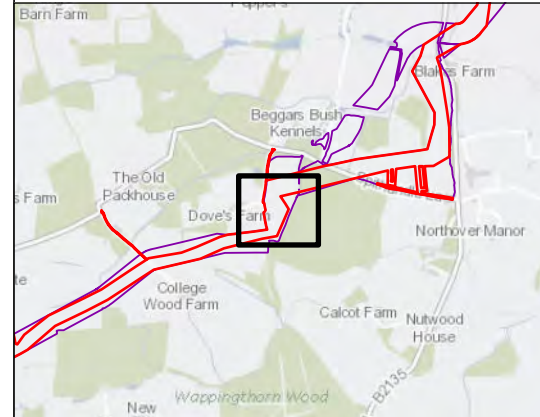
**Key**

- Proposed DCO Order Limits
- Limits of Gradiometer Survey
- Outstanding
- Unsuitable

3nT  
 -2nT

1 Field Number

Map Frame Extent



Rampion Extension Development



**Rampion 2 Offshore Wind Farm**

Figure 5.99: Processed gradiometer data - greyscale image

Onshore Archaeological Geophysical Survey

System Identifier: 42285-WSPE-ES-ON-FG-OH-0013				Version: 1.0
Company: AOC	Drawn By: SO	Chk/Aprvd: WSP	Drawn Date: 05/07/2023	Status: FINAL





Service Layer Credits: OS Open Background: Contains OS data © Crown Copyright and database right 2020  
 © Crown copyright and database rights [2022] Ordnance Survey 0100031673

**Key**

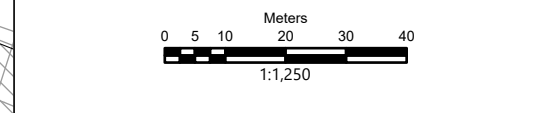
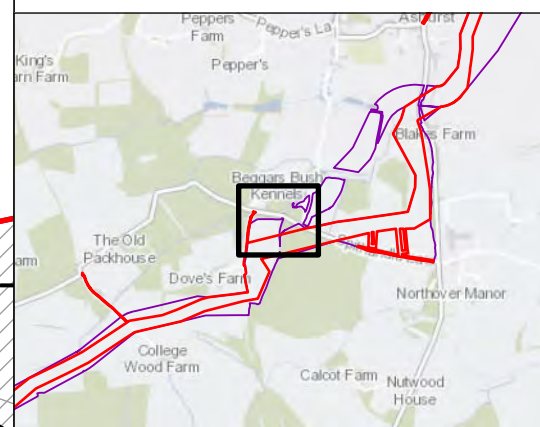
- Proposed DCO Order Limits
- Limits of Gradiometer Survey
- Outstanding
- Unsuitable

3nT

-2nT

1 Field Number

Map Frame Extent



Rampion Extension Development



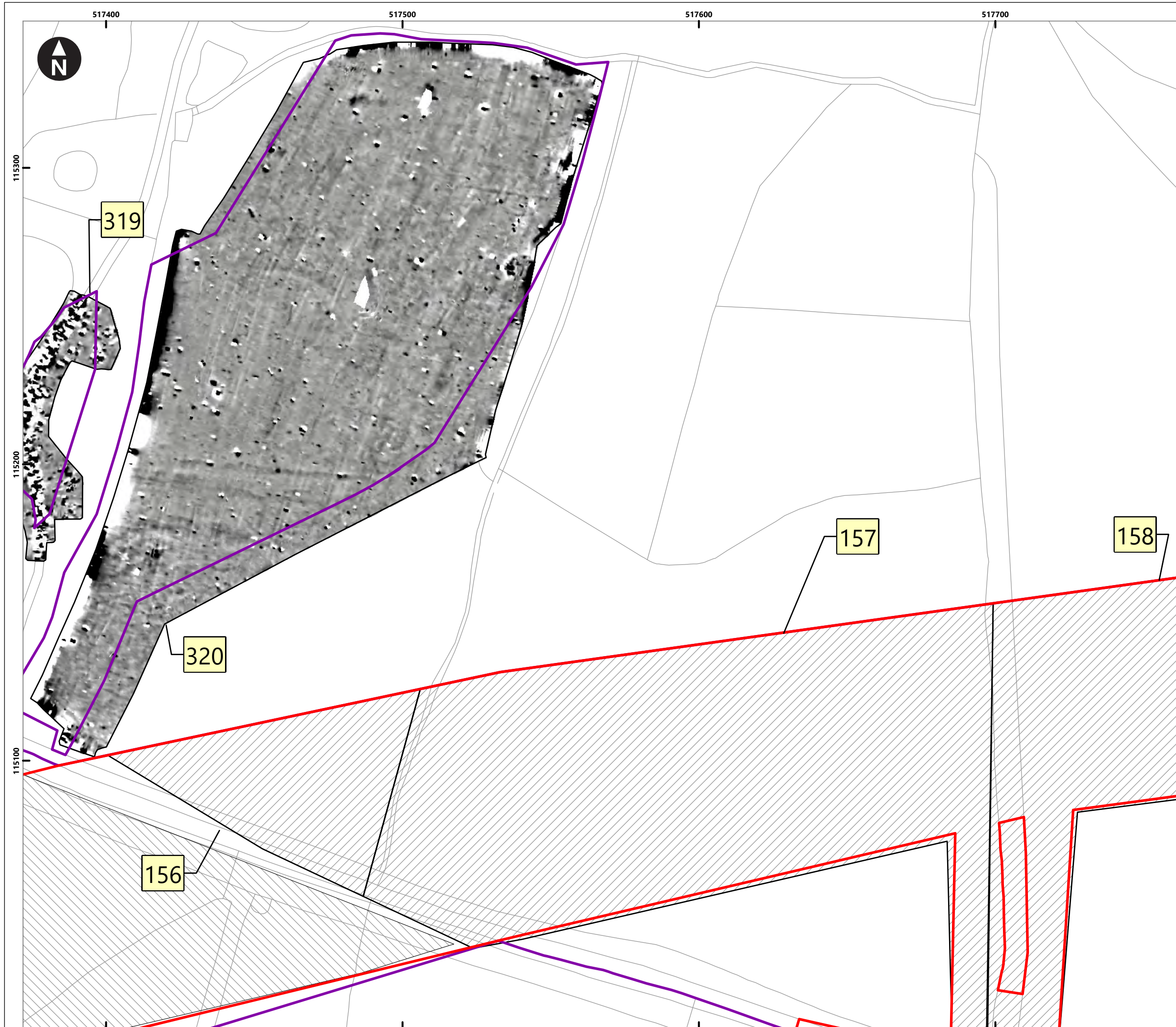
Rampion 2 Offshore Wind Farm

Figure 5.100: Processed gradiometer data - greyscale image

Onshore Archaeological Geophysical Survey

System Identifier: 42285-WSP-ES-ON-FG-OH-0013				Version: 1.0
Company: AOC	Drawn By: SO	Chk/Prvd: WSP	Drawn Date: 05/07/2023	Status: FINAL





Service Layer Credits: OS Open Background: Contains OS data © Crown Copyright and database right 2020  
 © Crown copyright and database rights [2022] Ordnance Survey 0100031673

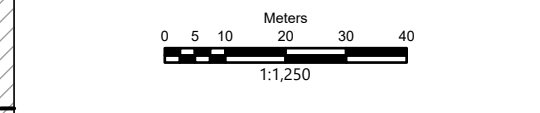
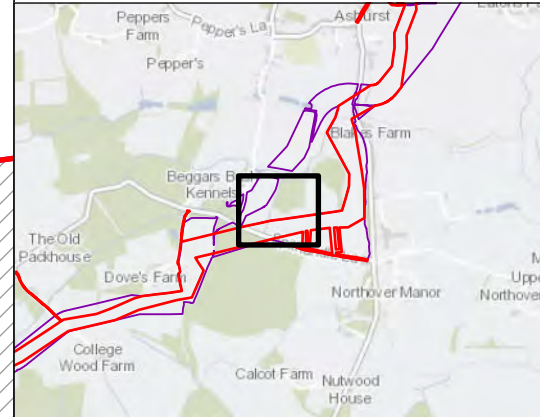
**Key**

- Proposed DCO Order Limits
- Limits of Gradiometer Survey
- Outstanding
- Unsuitable

3nT  
 -2nT

1 Field Number

Map Frame Extent



Rampion Extension Development



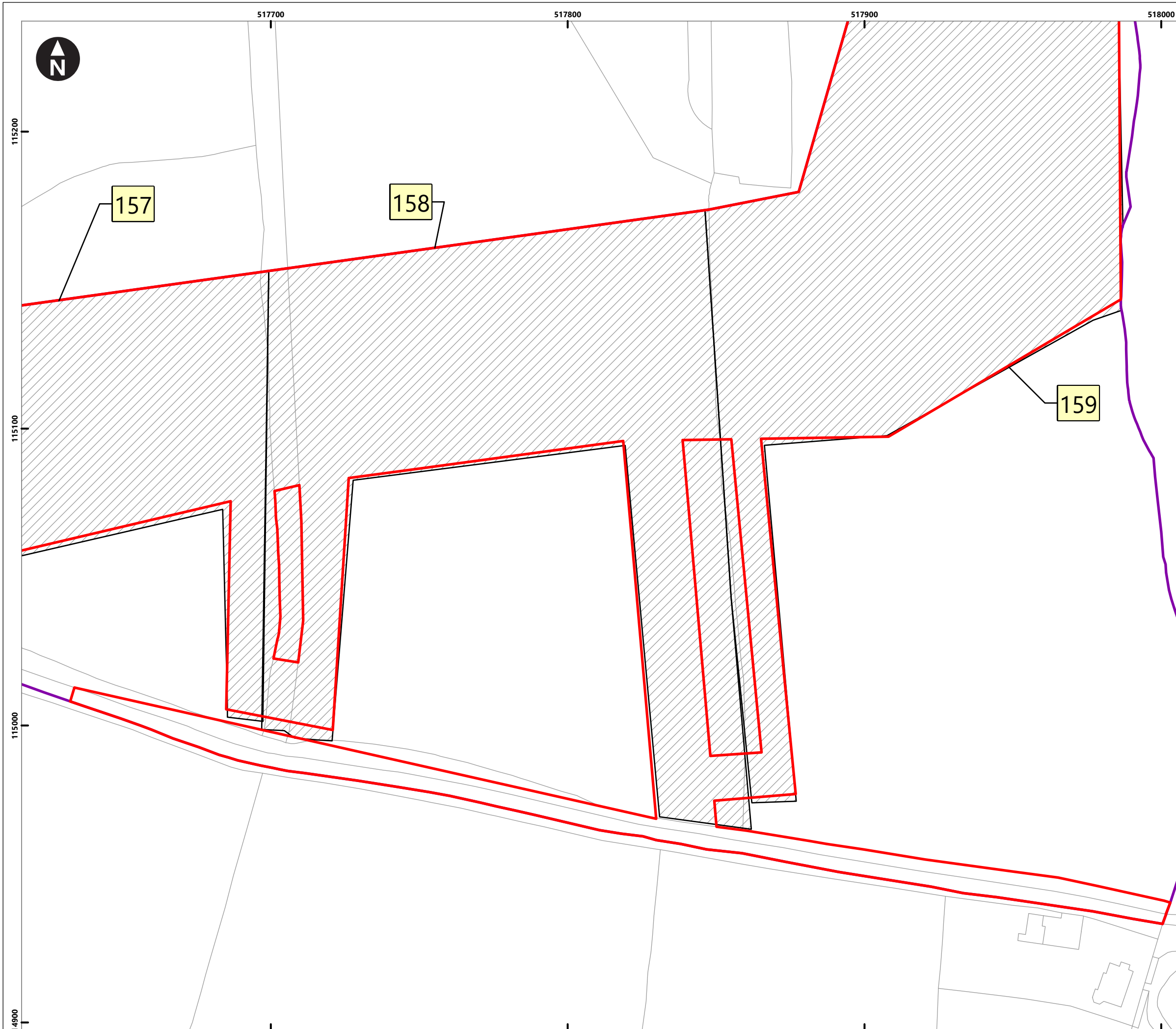
Rampion 2 Offshore Wind Farm

Figure 5.101: Processed gradiometer data - greyscale image

Onshore Archaeological Geophysical Survey

System Identifier: 42285-WSPE-ES-ON-FG-OH-0013				Version: 1.0
Company: AOC	Drawn By: SO	Chk/Prvd: WSP	Drawn Date: 05/07/2023	Status: FINAL





Service Layer Credits: OS Open Background: Contains OS data © Crown Copyright and database right 2020  
 © Crown copyright and database rights [2022] Ordnance Survey 0100031673

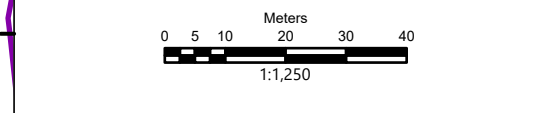
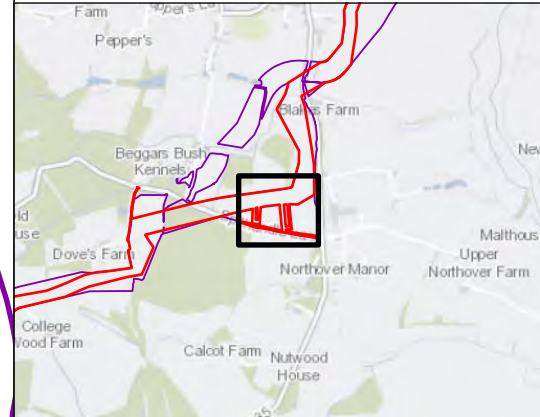
**Key**

- Proposed DCO Order Limits
- Limits of Gradiometer Survey
- Outstanding

3nT  
 -2nT

- 1 Field Number
- Map Frame Extent

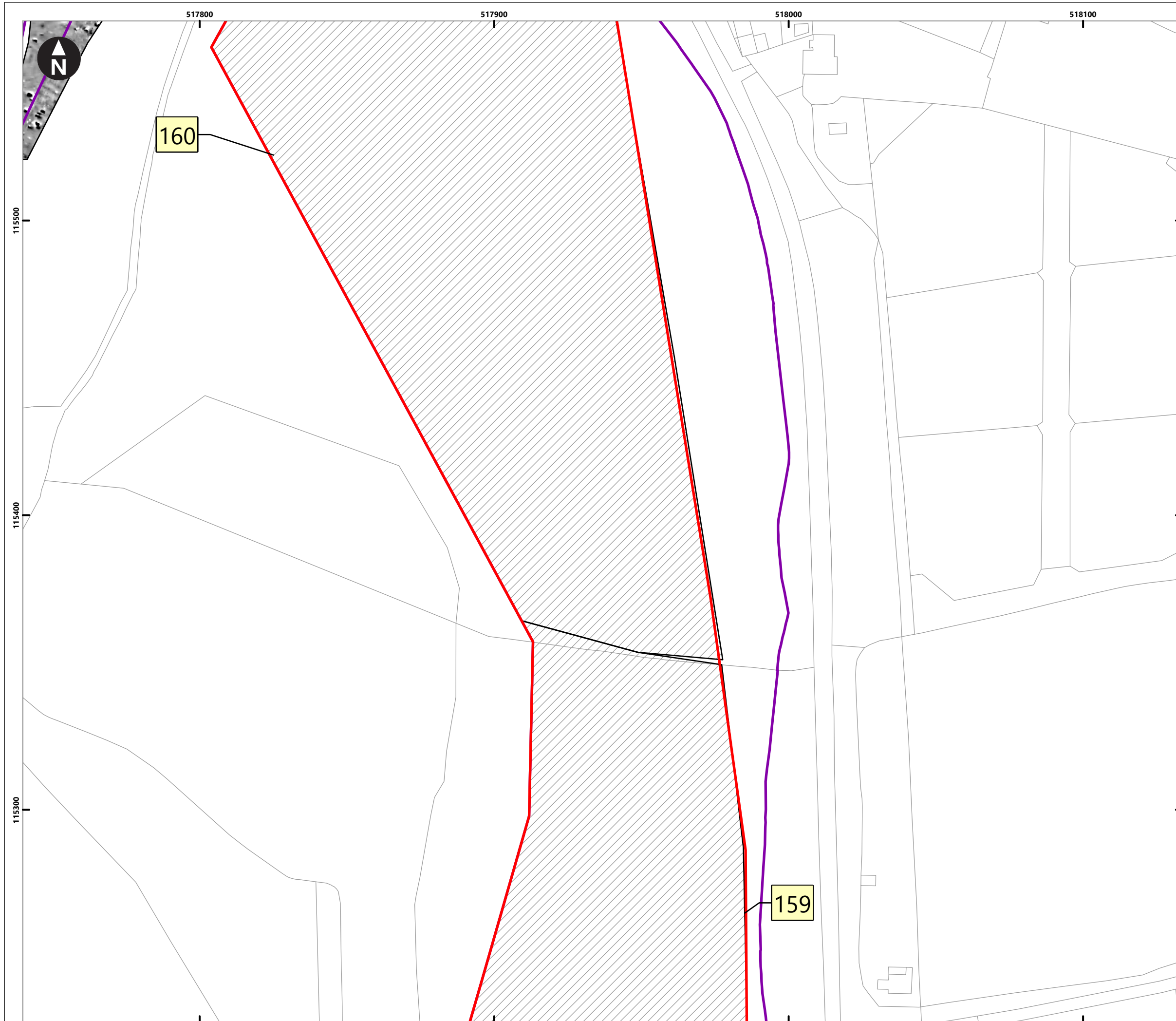


Rampion Extension Development

Rampion 2 Offshore Wind Farm  
 Figure 5.102: Processed gradiometer data - greyscale image  
 Onshore Archaeological Geophysical Survey

System Identifier: 42285-WSPE-ES-ON-FG-OH-0013				Version: 1.0
Company: AOC	Drawn By: SO	Chk/Prvd: WSP	Drawn Date: 05/07/2023	Status: FINAL





Service Layer Credits: OS Open Background: Contains OS data © Crown Copyright and database right 2020  
 © Crown copyright and database rights [2022] Ordnance Survey 0100031673

**Key**

- Proposed DCO Order Limits
- Limits of Gradiometer Survey
- Outstanding

3nT  
-2nT

- Field Number
- Map Frame Extent

0 5 10 20 30 40  
Meters  
1:1,250

Rampion Extension Development

Rampion 2 Offshore Wind Farm

Figure 5.103: Processed gradiometer data - greyscale image

Onshore Archaeological Geophysical Survey

System Identifier: 42285-WSPE-ES-ON-FG-OH-0013			Version: 1.0
Company: AOC	Drawn By: SO	Chk/Prvd: WSP	Drawn Date: 05/07/2023
Status: FINAL			





Service Layer Credits: OS Open Background: Contains OS data © Crown Copyright and database right 2020  
 © Crown copyright and database rights [2022] Ordnance Survey 0100031673

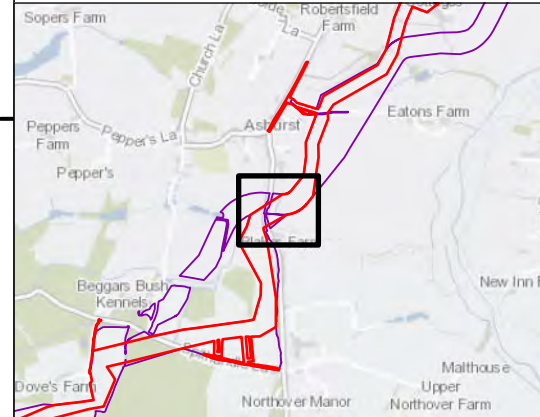
**Key**

- Proposed DCO Order Limits
- Limits of Gradiometer Survey
- Outstanding
- Unsuitable

3nT  
 -2nT

1 Field Number

Map Frame Extent



Rampion Extension Development



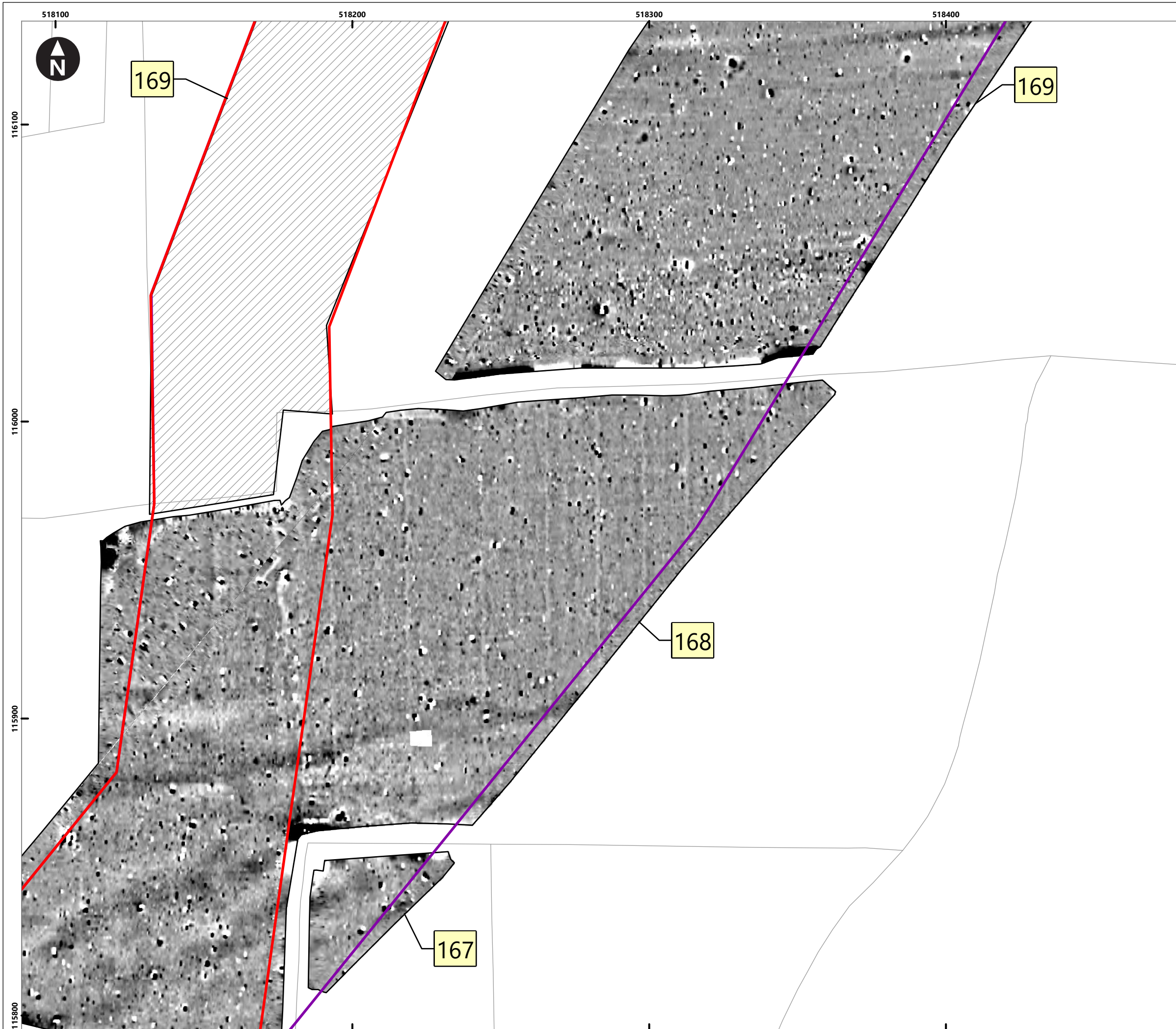
**Rampion 2 Offshore Wind Farm**

Figure 5.104: Processed gradiometer data - greyscale image

Onshore Archaeological Geophysical Survey

System Identifier: 42285-WSP-ES-ON-FG-OH-0013				Version: 1.0
Company: AOC	Drawn By: SO	Chk/Prvd: WSP	Drawn Date: 05/07/2023	Status: FINAL





Service Layer Credits: OS Open Background: Contains OS data © Crown Copyright and database right 2020  
 © Crown copyright and database rights [2022] Ordnance Survey 0100031673

**Key**

- Proposed DCO Order Limits
- Limits of Gradiometer Survey
- Outstanding

3nT  
 -2nT

1 Field Number

Map Frame Extent

0 5 10 20 30 40  
Meters  
1:1,250

Rampion Extension Development

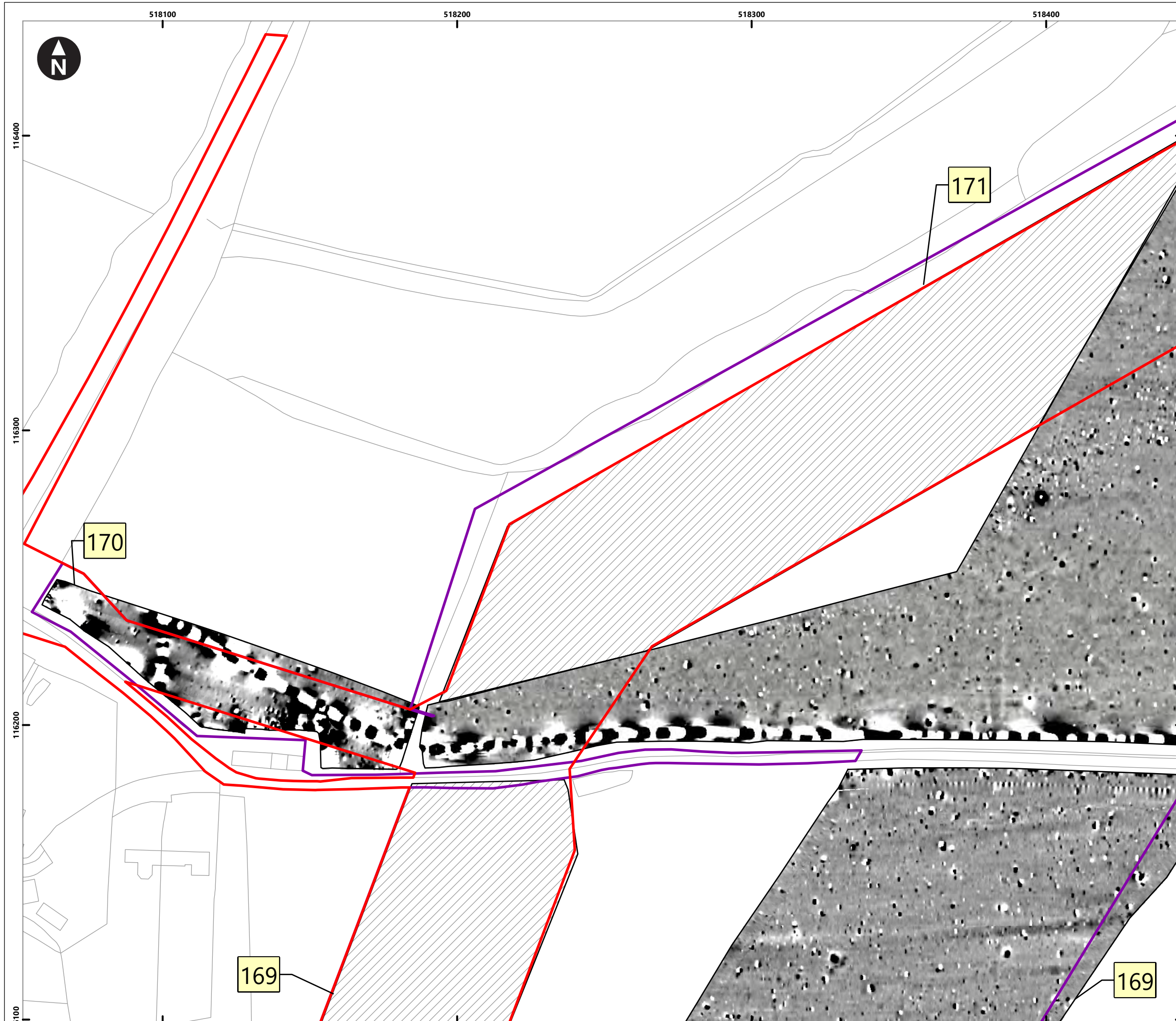
Rampion 2 Offshore Wind Farm

Figure 5.105: Processed gradiometer data - greyscale image

Onshore Archaeological Geophysical Survey

System Identifier: 42285-WSP-ES-ON-FG-OH-0013		Version: 1.0
Company: AOC	Drawn By: SO	Chk/Aprvd: WSP
Drawn Date: 05/07/2023	Status: FINAL	





Service Layer Credits: OS Open Background: Contains OS data © Crown Copyright and database right 2020  
 © Crown copyright and database rights [2022] Ordnance Survey 0100031673

**Key**

- Proposed DCO Order Limits
- Limits of Gradiometer Survey
- Outstanding

3nT  
 -2nT

1 Field Number

Map Frame Extent

0 5 10 20 30 40 Meters  
 1:1,250

Rampion Extension Development

Rampion 2 Offshore Wind Farm

Figure 5.106: Processed gradiometer data - greyscale image

Onshore Archaeological Geophysical Survey

System Identifier: 42285-WSP-E-ON-FG-OH-0013		Version: 1.0
Company: AOC	Drawn By: SO	Chk/Prvd: WSP
Drawn Date: 05/07/2023	Status: FINAL	





Service Layer Credits: OS Open Background: Contains OS data © Crown Copyright and database right 2020  
 © Crown copyright and database rights [2022] Ordnance Survey 0100031673

**Key**

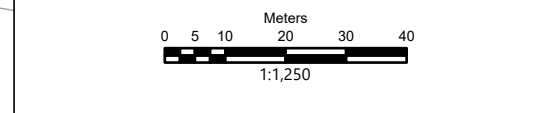
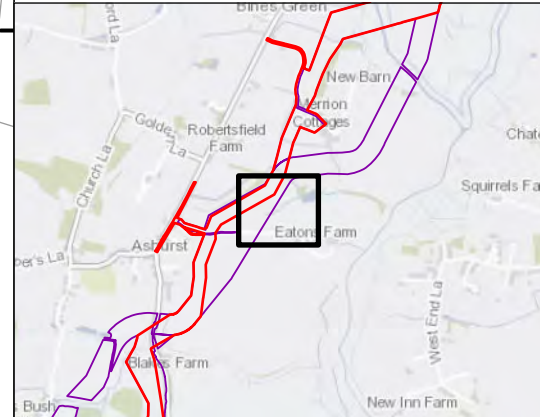
- Proposed DCO Order Limits
- Limits of Gradiometer Survey
- Outstanding

3nT  
 -2nT

1 Field Number

Map Frame Extent



Rampion Extension Development



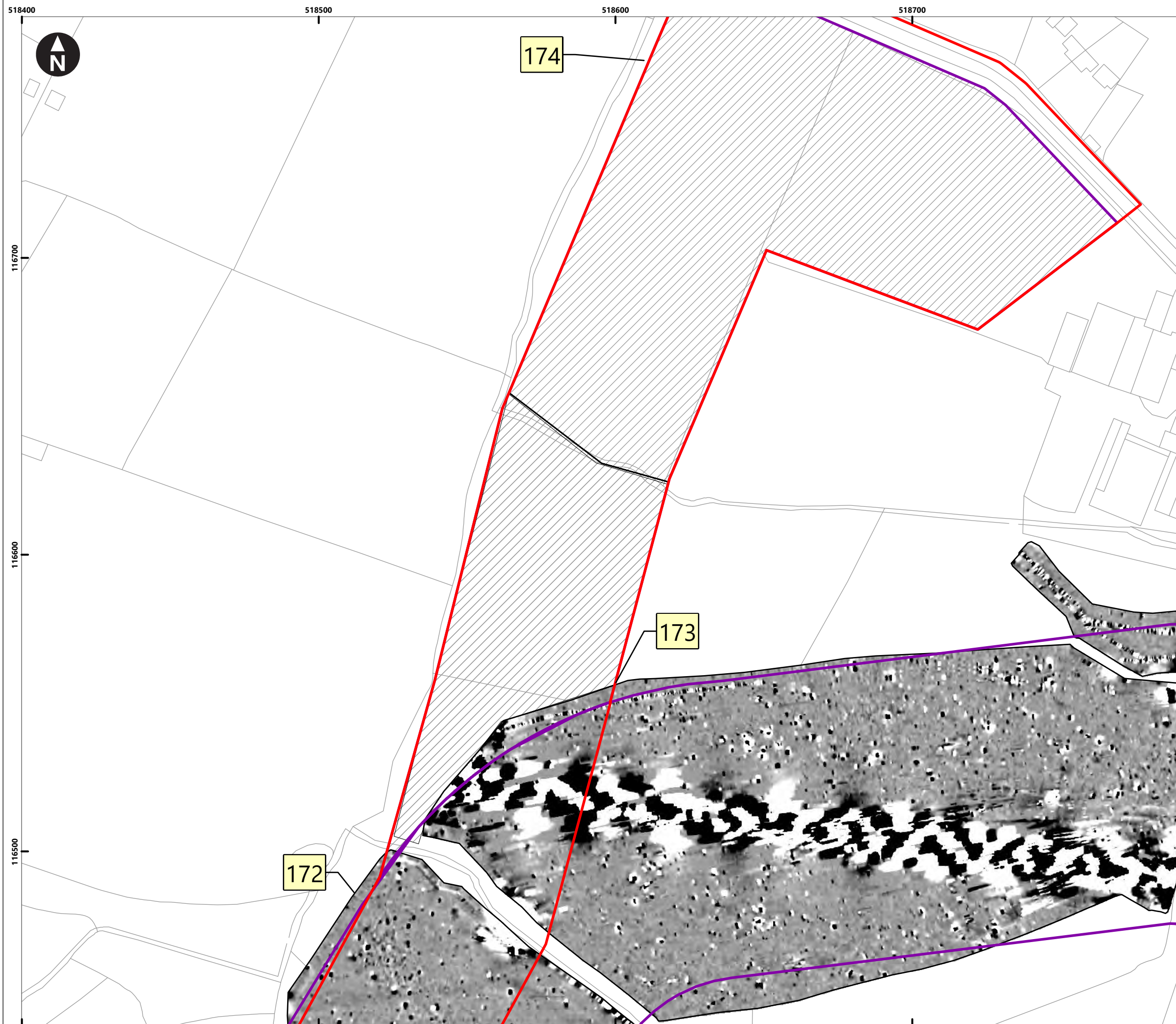
**Rampion 2 Offshore Wind Farm**

Figure 5.107: Processed gradiometer data - greyscale image

Onshore Archaeological Geophysical Survey

System Identifier: 42285-WSPE-ES-ON-FG-OH-0013				Version: 1.0
Company: AOC	Drawn By: SO	Chk/Prvd: WSP	Drawn Date: 05/07/2023	Status: FINAL





Service Layer Credits: OS Open Background: Contains OS data © Crown Copyright and database right 2020  
 © Crown copyright and database rights [2022] Ordnance Survey 0100031673

**Key**

- Proposed DCO Order Limits
- Limits of Gradiometer Survey
- Outstanding

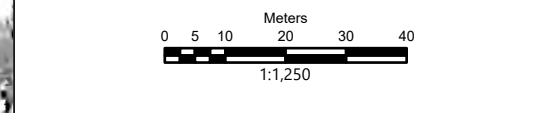
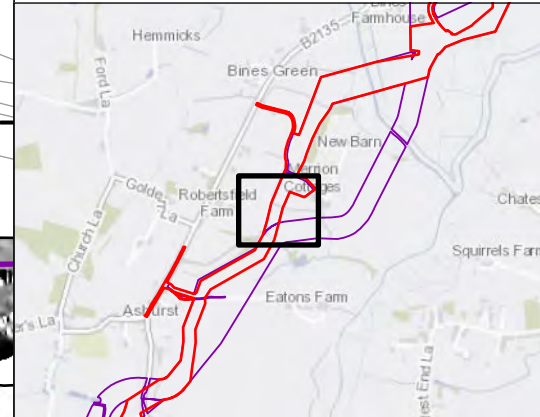
  

3nT

-2nT

1 Field Number

Map Frame Extent



Rampion Extension Development



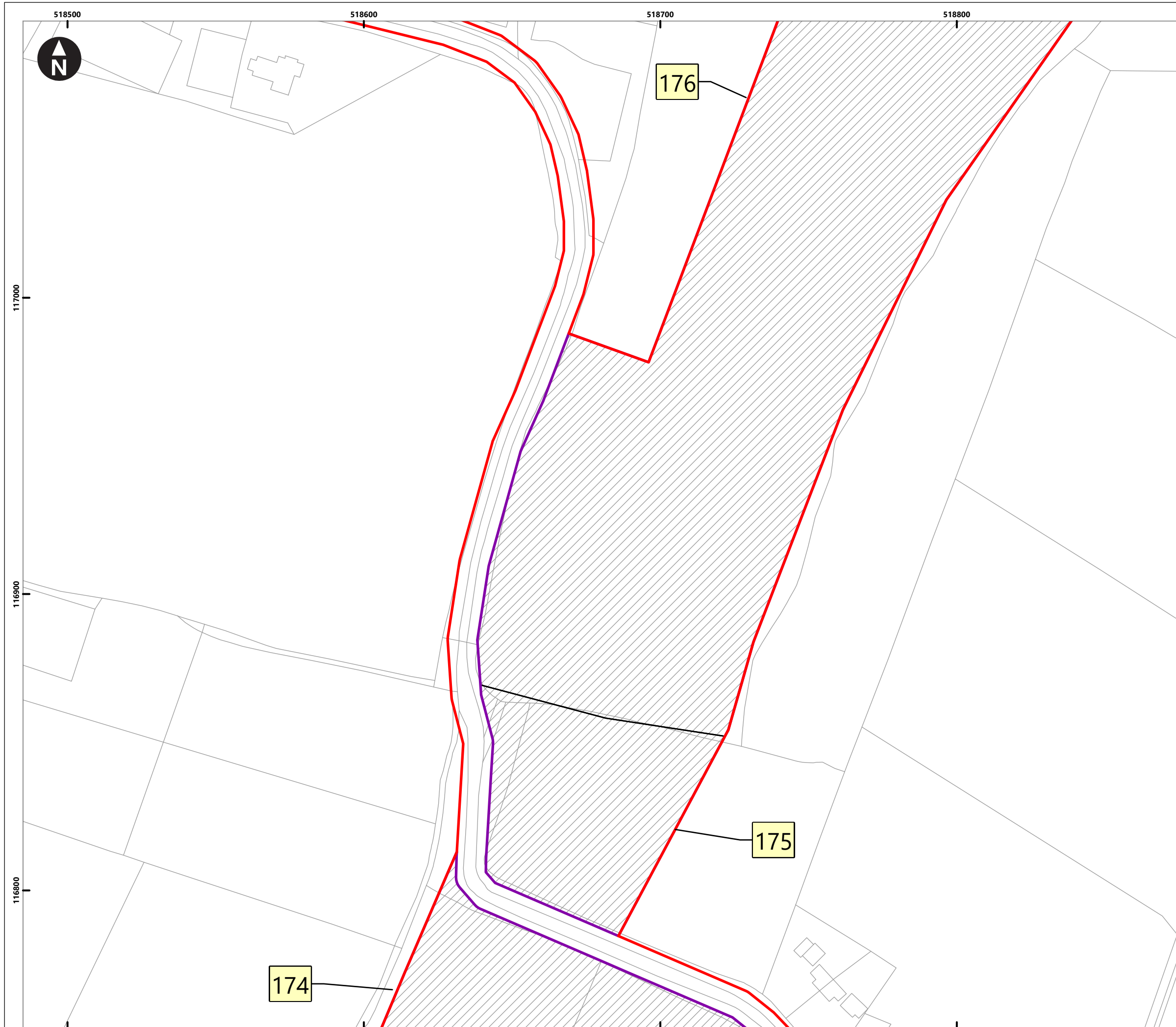
Rampion 2 Offshore Wind Farm

Figure 5.108: Processed gradiometer data - greyscale image

Onshore Archaeological Geophysical Survey

System Identifier:				Version:
42285-WSP-ES-ON-FG-OH-0013				1.0
Company:	Drawn By:	Chk/Prvd:	Drawn Date:	Status:
AOC	SO	WSP	05/07/2023	FINAL





Service Layer Credits: OS Open Background: Contains OS data © Crown Copyright and database right 2020  
 © Crown copyright and database rights [2022] Ordnance Survey 0100031673

**Key**

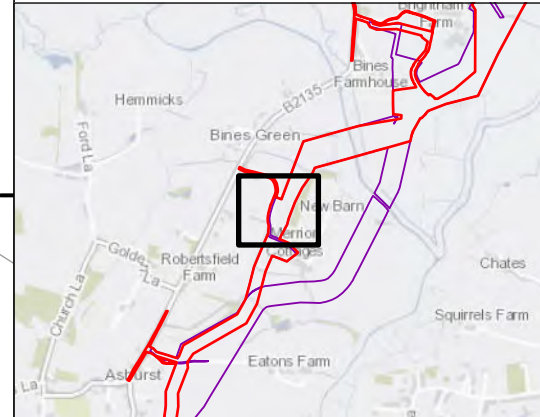
- Proposed DCO Order Limits
- Limits of Gradiometer Survey
- Outstanding

3nT  
 -2nT

1 Field Number

Map Frame Extent



Rampion Extension Development



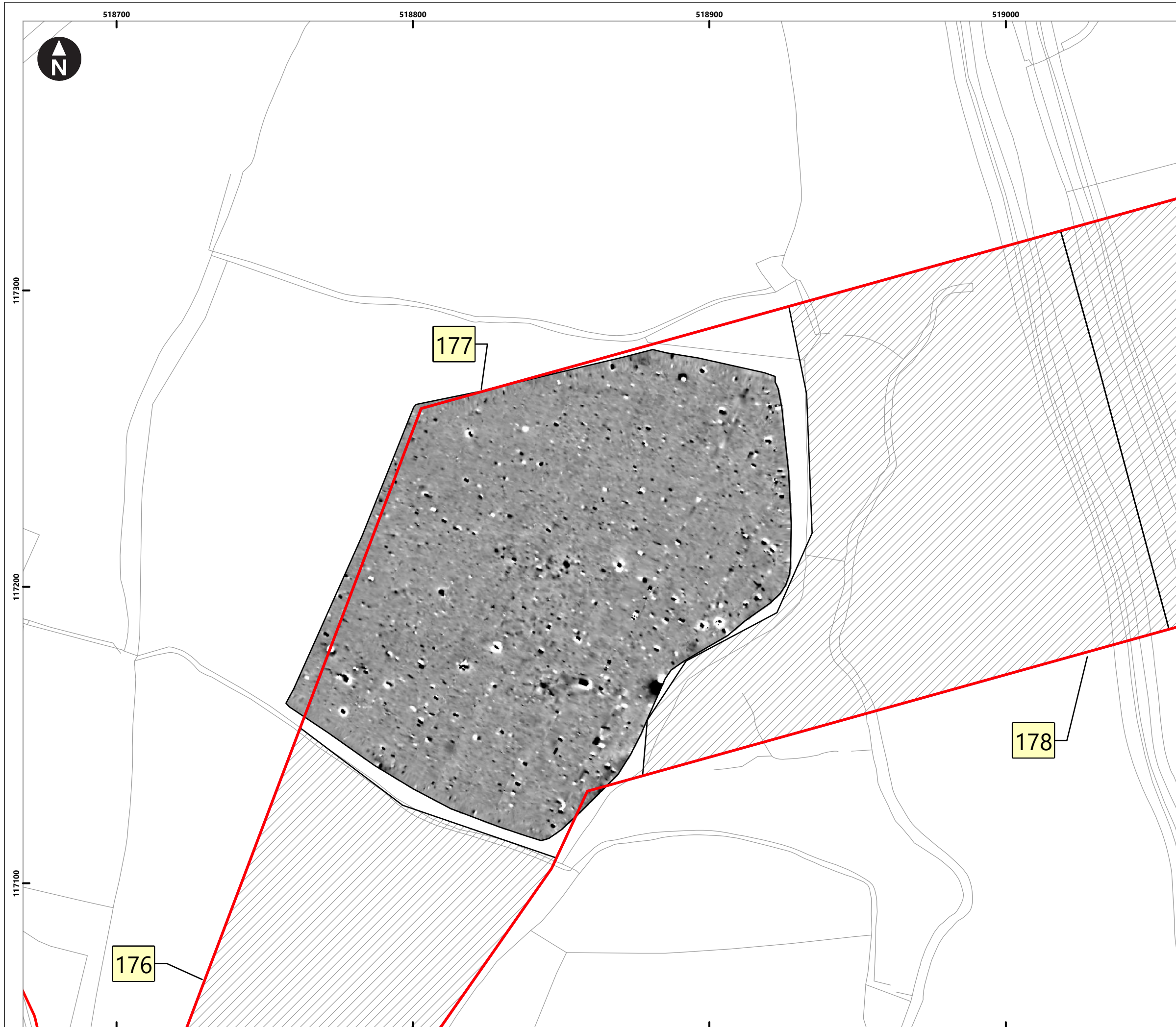
**Rampion 2 Offshore Wind Farm**

Figure 5.109: Processed gradiometer data - greyscale image

Onshore Archaeological Geophysical Survey

System Identifier: 42285-WSPE-ES-ON-FG-OH-0013				Version: 1.0
Company: AOC	Drawn By: SO	Chk/Aprvd: WSP	Drawn Date: 05/07/2023	Status: FINAL






Service Layer Credits: OS Open Background: Contains OS data © Crown Copyright and database right 2020  
 © Crown copyright and database rights [2022] Ordnance Survey 0100031673

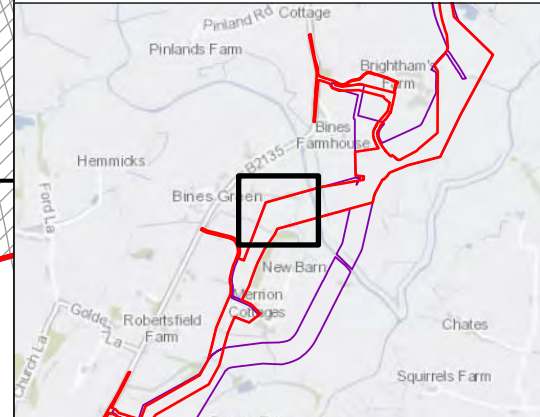
**Key**

- Proposed DCO Order Limits
- Limits of Gradiometer Survey
- Outstanding

**3nT**  
  
**-2nT**

1 Field Number

Map Frame Extent



Rampion Extension Development



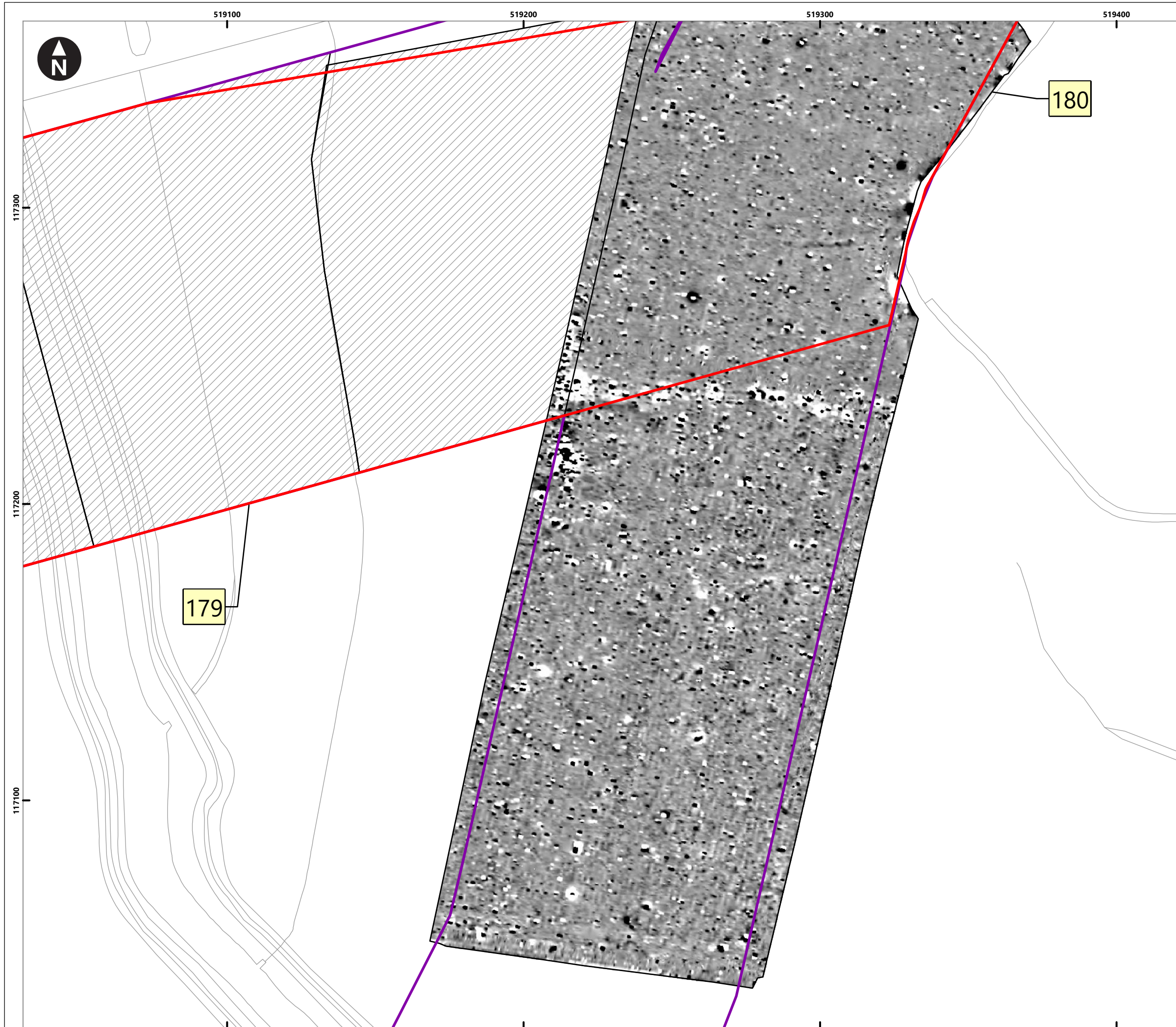
Rampion 2 Offshore Wind Farm

Figure 5.110: Processed gradiometer data - greyscale image

Onshore Archaeological Geophysical Survey

System Identifier: 42285-WSP-ES-ON-FG-OH-0013				Version: 1.0
Company: AOC	Drawn By: SO	Chk/Aprvd: WSP	Drawn Date: 05/07/2023	Status: FINAL





Service Layer Credits: OS Open Background: Contains OS data © Crown Copyright and database right 2020  
 © Crown copyright and database rights [2022] Ordnance Survey 0100031673

**Key**

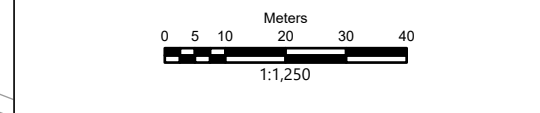
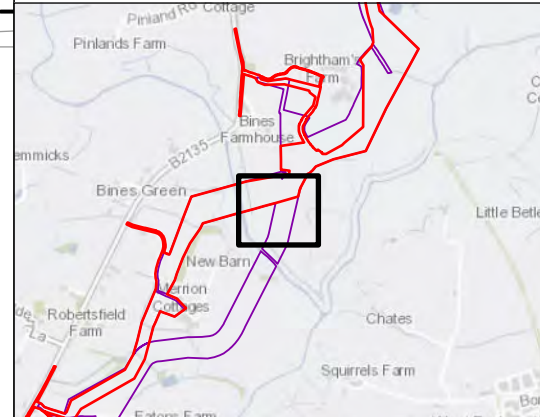
- Proposed DCO Order Limits
- Limits of Gradiometer Survey
- Outstanding

3nT  
 -2nT

1 Field Number

Map Frame Extent



Rampion Extension Development

Rampion 2 Offshore Wind Farm

Figure 5.111: Processed gradiometer data - greyscale image

Onshore Archaeological Geophysical Survey

System Identifier: 42285-WSPE-ES-ON-FG-OH-0013				Version: 1.0
Company: AOC	Drawn By: SO	Chk/Aprvd: WSP	Drawn Date: 05/07/2023	Status: FINAL





Service Layer Credits: OS Open Background: Contains OS data © Crown Copyright and database right 2020  
 © Crown copyright and database rights [2022] Ordnance Survey 0100031673

**Key**

- Proposed DCO Order Limits
- Limits of Gradiometer Survey
- Outstanding

3nT  
 -2nT

1 Field Number

Map Frame Extent

0 5 10 20 30 40  
 Meters  
 1:1,250

Rampion Extension Development

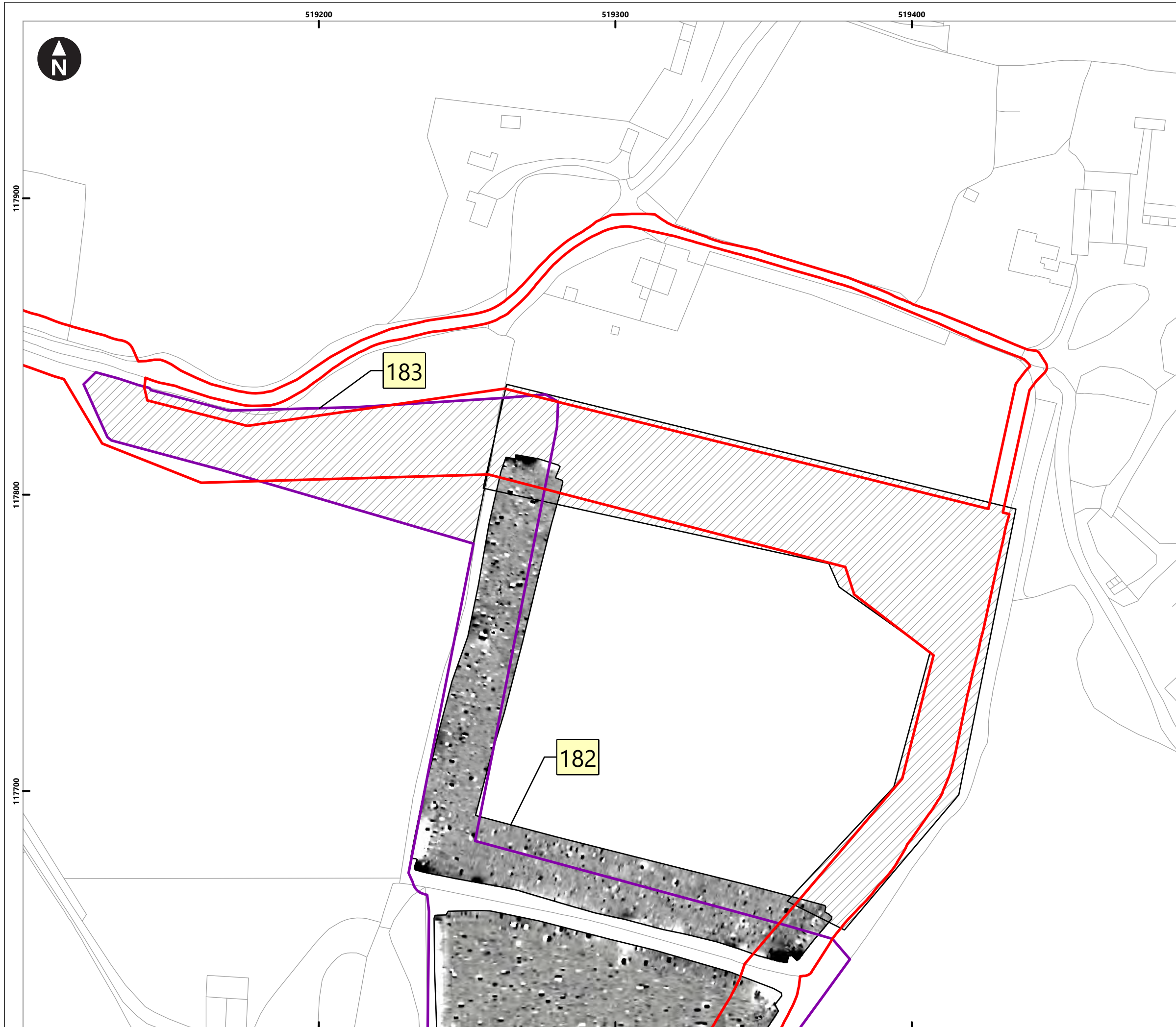
Rampion 2 Offshore Wind Farm

Figure 5.112: Processed gradiometer data - greyscale image

Onshore Archaeological Geophysical Survey

System Identifier: 42285-WSPE-ES-ON-FG-OH-0013		Version: 1.0
Company: AOC	Drawn By: SO	Chk/Aprvd: WSP
Drawn Date: 05/07/2023	Status: FINAL	






Service Layer Credits: OS Open Background: Contains OS data © Crown Copyright and database right 2020  
 © Crown copyright and database rights [2022] Ordnance Survey 0100031673

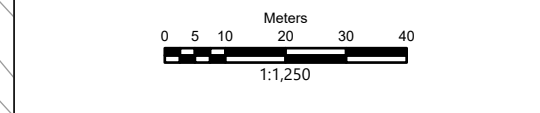
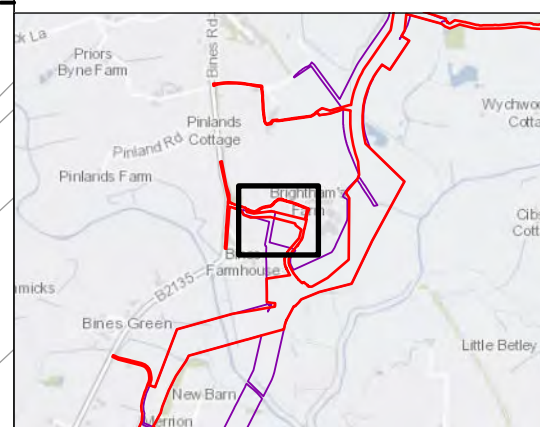
**Key**

- Proposed DCO Order Limits
- Limits of Gradiometer Survey
- Outstanding

**3nT**  
  
**-2nT**

1 Field Number

Map Frame Extent



Rampion Extension Development



**Rampion 2 Offshore Wind Farm**

Figure 5.113: Processed gradiometer data - greyscale image

Onshore Archaeological Geophysical Survey

System Identifier: 42285-WSPE-ES-ON-FG-OH-0013				Version: 1.0
Company: AOC	Drawn By: SO	Chk/Aprvd: WSP	Drawn Date: 05/07/2023	Status: FINAL






Service Layer Credits: OS Open Background: Contains OS data © Crown Copyright and database right 2020  
 © Crown copyright and database rights [2022] Ordnance Survey 0100031673

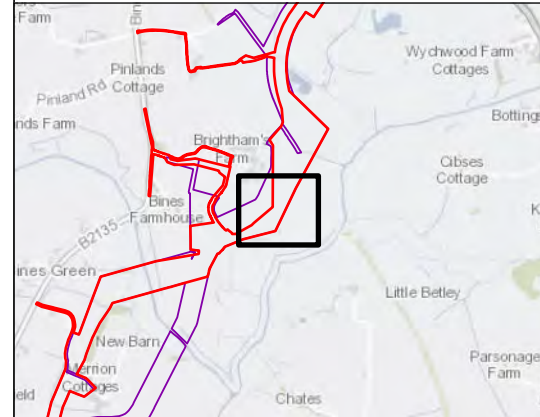
**Key**

- Proposed DCO Order Limits
- Limits of Gradiometer Survey

 3nT  
-2nT


1 Field Number

Map Frame Extent



0 5 10 20 30 40  
Meters  
1:1,250

Rampion Extension Development



Rampion 2 Offshore Wind Farm

Figure 5.114: Processed gradiometer data - greyscale image

Onshore Archaeological Geophysical Survey

System Identifier: 42285-WSP-ES-ON-FG-OH-0013			Version: 1.0
Company: AOC	Drawn By: SO	Chk/Aprvd: WSP	Drawn Date: 05/07/2023
Status: FINAL			





Service Layer Credits: OS Open Background: Contains OS data © Crown Copyright and database right 2020  
 © Crown copyright and database rights [2022] Ordnance Survey 0100031673

**Key**

- Proposed DCO Order Limits
- Limits of Gradiometer Survey
- Outstanding

3nT  
 -2nT

1 Field Number

Map Frame Extent

0 5 10 20 30 40  
Meters  
1:1,250

Rampion Extension Development

Rampion 2 Offshore Wind Farm

Figure 5.115: Processed gradiometer data - greyscale image

Onshore Archaeological Geophysical Survey

System Identifier: 42285-WSPE-ES-ON-FG-OH-0013			Version: 1.0
Company: AOC	Drawn By: SO	Chk/Prvd: WSP	Drawn Date: Status: 05/07/2023 FINAL





Service Layer Credits: OS Open Background: Contains OS data © Crown Copyright and database right 2020  
 © Crown copyright and database rights [2022] Ordnance Survey 0100031673

**Key**

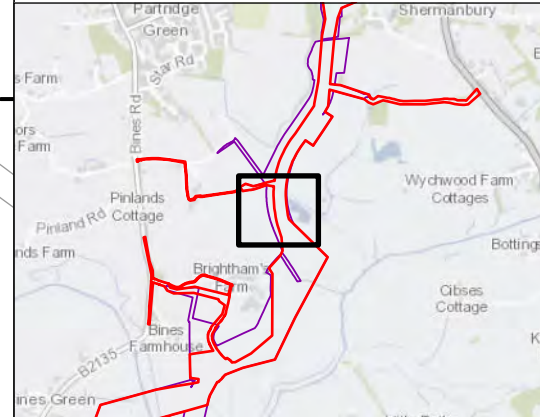
- Proposed DCO Order Limits
- Limits of Gradiometer Survey
- Outstanding
- Unsuitable

3nT

-2nT

1 Field Number

Map Frame Extent



Rampion Extension Development



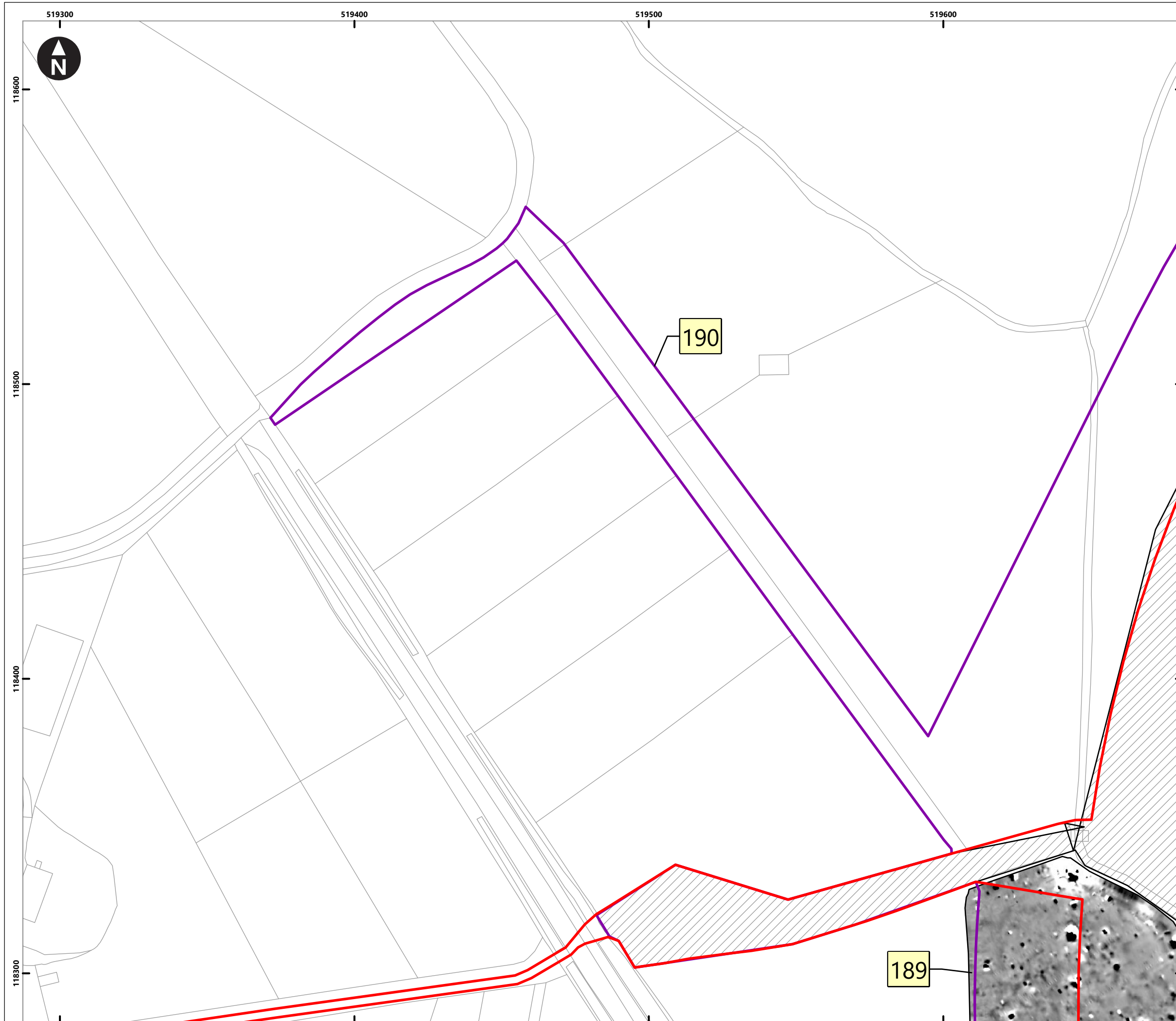
**Rampion 2 Offshore Wind Farm**

Figure 5.116: Processed gradiometer data - greyscale image

Onshore Archaeological Geophysical Survey

System Identifier: 42285-WSPE-ES-ON-FG-OH-0013				Version: 1.0
Company: AOC	Drawn By: SO	Chk/Aprvd: WSP	Drawn Date: 05/07/2023	Status: FINAL





Service Layer Credits: OS Open Background: Contains OS data © Crown Copyright and database right 2020  
 © Crown copyright and database rights [2022] Ordnance Survey 0100031673

**Key**

- Proposed DCO Order Limits
- Limits of Gradiometer Survey
- Outstanding

**3nT**  
  
**-2nT**

1 Field Number

Map Frame Extent

Meters  
 0 5 10 20 30 40  
 1:1,250

Rampion Extension Development

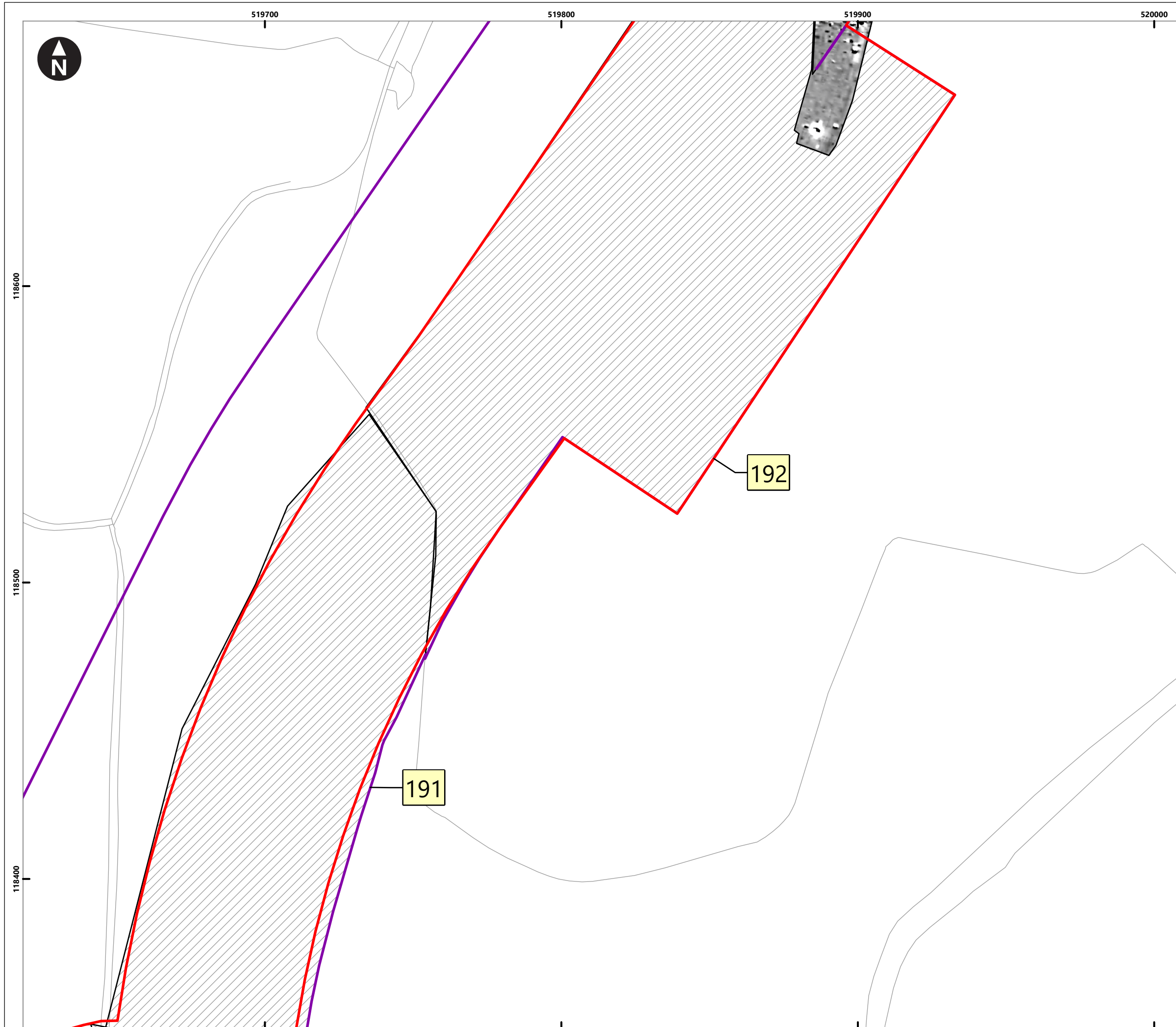
Rampion 2 Offshore Wind Farm

Figure 5.117: Processed gradiometer data - greyscale image

Onshore Archaeological Geophysical Survey

System Identifier: 42285-WSPE-ES-ON-FG-OH-0013			Version: 1.0
Company: AOC	Drawn By: SO	Chk/Aprvd: WSP	Drawn Date: 05/07/2023
Status: FINAL			





Service Layer Credits: OS Open Background: Contains OS data © Crown Copyright and database right 2020  
 © Crown copyright and database rights [2022] Ordnance Survey 0100031673

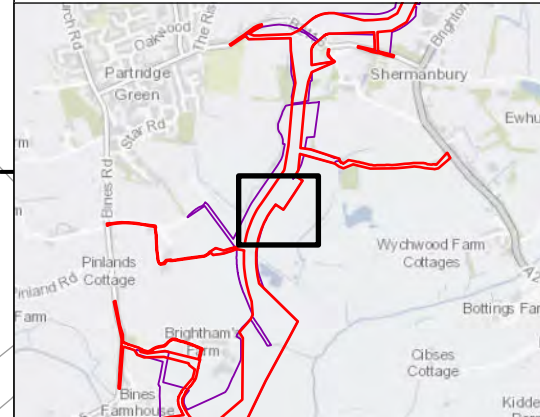
**Key**

- Proposed DCO Order Limits
- Limits of Gradiometer Survey
- Outstanding

3nT  
 -2nT

- 1 Field Number
- Map Frame Extent



Rampion Extension Development



Rampion 2 Offshore Wind Farm

Figure 5.118: Processed gradiometer data - greyscale image

Onshore Archaeological Geophysical Survey

System Identifier: 42285-WSP-ES-ON-FG-OH-0013				Version: 1.0
Company: AOC	Drawn By: SO	Chk/Aprvd: WSP	Drawn Date: 05/07/2023	Status: FINAL





Service Layer Credits: OS Open Background: Contains OS data © Crown Copyright and database right 2020  
 © Crown copyright and database rights [2022] Ordnance Survey 0100031673

**Key**

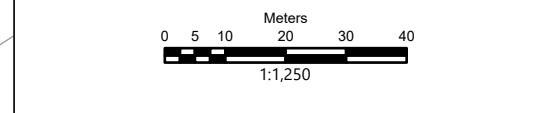
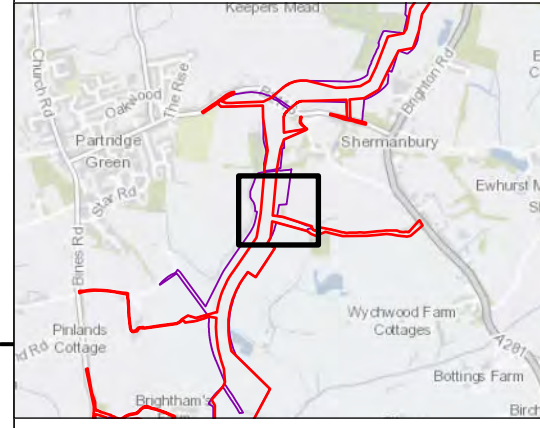
- Proposed DCO Order Limits
- Limits of Gradiometer Survey
- Outstanding

3nT  
 -2nT

1 Field Number

Map Frame Extent



Rampion Extension Development



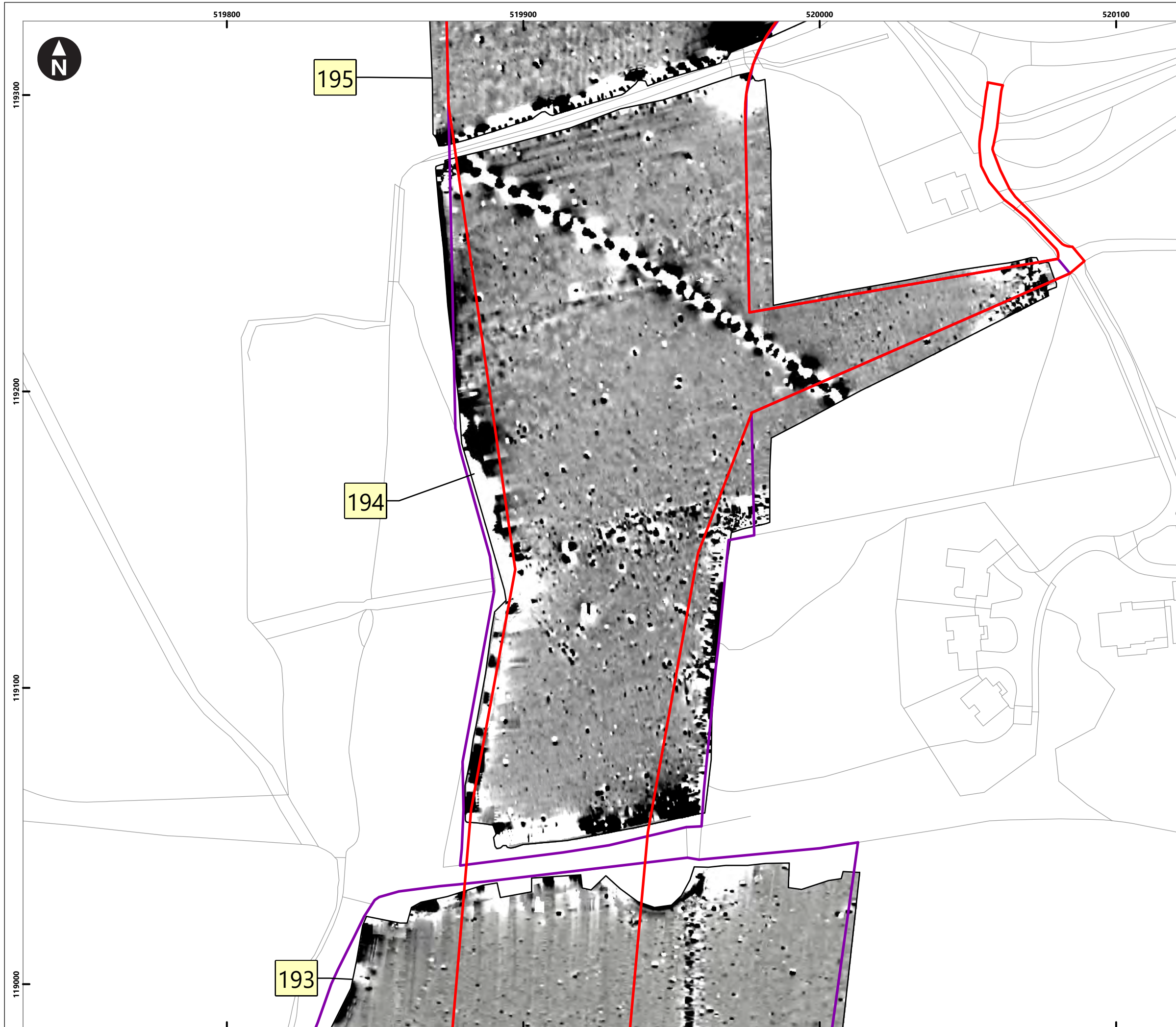
Rampion 2 Offshore Wind Farm

Figure 5.119: Processed gradiometer data - greyscale image

Onshore Archaeological Geophysical Survey


System Identifier: 42285-WSPE-ES-ON-FG-OH-0013				Version: 1.0
Company: AOC	Drawn By: SO	Chk/Aprvd: WSP	Drawn Date: 05/07/2023	Status: FINAL



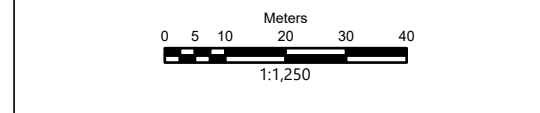
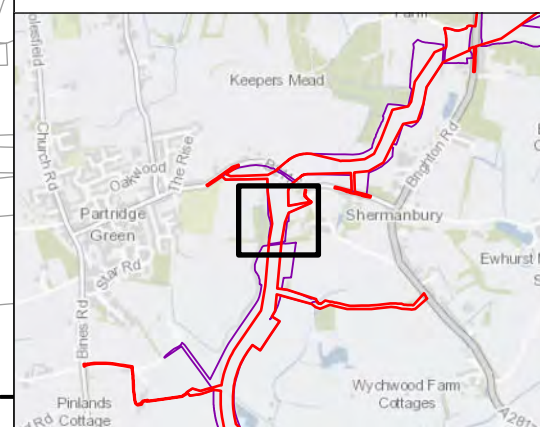


Service Layer Credits: OS Open Background: Contains OS data © Crown Copyright and database right 2020  
 © Crown copyright and database rights [2022] Ordnance Survey 0100031673

- Key**
- Proposed DCO Order Limits
  - Limits of Gradiometer Survey



- Field Number
- Map Frame Extent



Rampion Extension Development



**Rampion 2 Offshore Wind Farm**

Figure 5.120: Processed gradiometer data - greyscale image

Onshore Archaeological Geophysical Survey

System Identifier: 42285-WSP-ES-ON-FG-OH-0013	Version: 1.0
--	-----------------


Company: AOC	Drawn By: SO	Chk/Aprvd: WSP	Drawn Date: 05/07/2023	Status: FINAL
-----------------	-----------------	-------------------	---------------------------	------------------



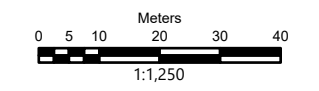
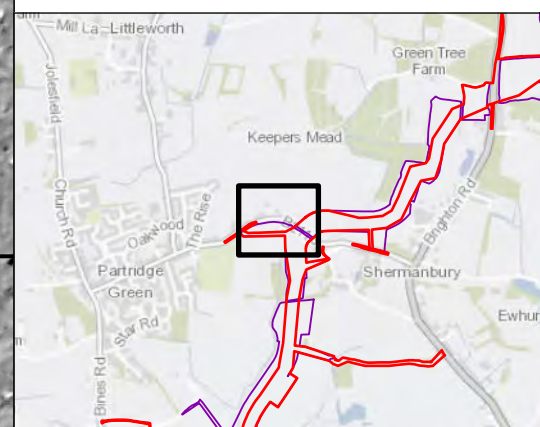


Service Layer Credits: OS Open Background: Contains OS data © Crown Copyright and database right 2020  
 © Crown copyright and database rights [2022] Ordnance Survey 0100031673

- Key**
- Proposed DCO Order Limits
  - Limits of Gradiometer Survey



- Field Number
- Map Frame Extent



Rampion Extension Development



Rampion 2 Offshore Wind Farm

Figure 5.121: Processed gradiometer data - greyscale image

Onshore Archaeological Geophysical Survey

System Identifier: 42285-WSPE-ES-ON-FG-OH-0013				Version: 1.0
Company: AOC	Drawn By: SO	Chk/Aprvd: WSP	Drawn Date: 05/07/2023	Status: FINAL





Service Layer Credits: OS Open Background: Contains OS data © Crown Copyright and database right 2020  
 © Crown copyright and database rights [2022] Ordnance Survey 0100031673

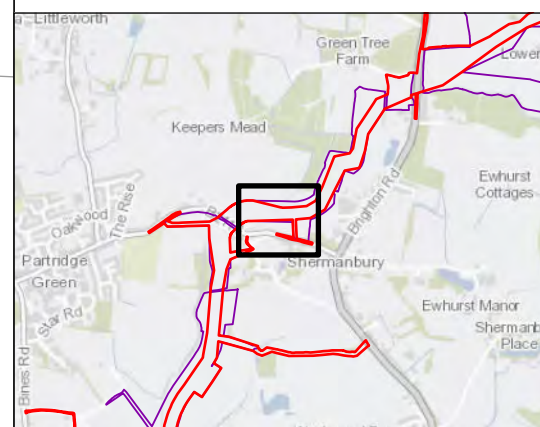
**Key**

- Proposed DCO Order Limits
- Limits of Gradiometer Survey
- Outstanding

3nT  
 -2nT

1 Field Number

Map Frame Extent



Rampion Extension Development



Rampion 2 Offshore Wind Farm

Figure 5.122: Processed gradiometer data - greyscale image

Onshore Archaeological Geophysical Survey

System Identifier: 42285-WSPE-ES-ON-FG-OH-0013				Version: 1.0
Company: AOC	Drawn By: SO	Chk/Aprvd: WSP	Drawn Date: 05/07/2023	Status: FINAL





Service Layer Credits: OS Open Background: Contains OS data © Crown Copyright and database right 2020  
 © Crown copyright and database rights [2022] Ordnance Survey 0100031673

**Key**

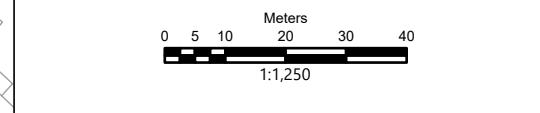
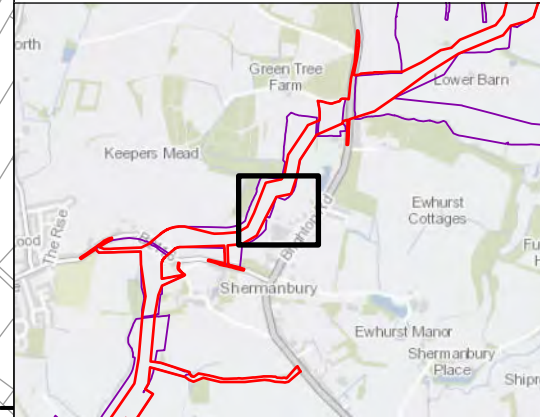
- Proposed DCO Order Limits
- Limits of Gradiometer Survey
- Outstanding

3nT  
 -2nT

1 Field Number

Map Frame Extent



Rampion Extension Development



**Rampion 2 Offshore Wind Farm**

Figure 5.123: Processed gradiometer data - greyscale image

Onshore Archaeological Geophysical Survey

System Identifier: 42285-WSPE-ES-ON-FG-OH-0013				Version: 1.0
Company: AOC	Drawn By: SO	Chk/Aprvd: WSP	Drawn Date: 05/07/2023	Status: FINAL






Service Layer Credits: OS Open Background: Contains OS data © Crown Copyright and database right 2020  
 © Crown copyright and database rights [2022] Ordnance Survey 0100031673

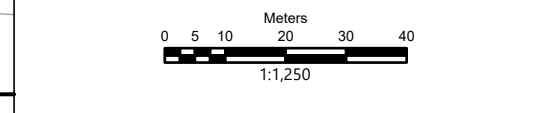
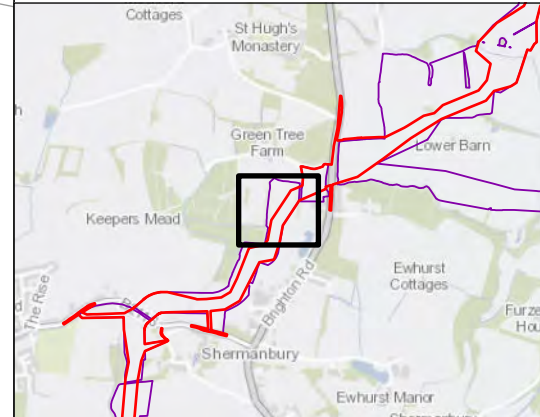
**Key**

- Proposed DCO Order Limits
- Limits of Gradiometer Survey
- Outstanding

**3nT**  
  
**-2nT**

**1** Field Number

Map Frame Extent



Rampion Extension Development



**Rampion 2 Offshore Wind Farm**

Figure 5.124: Processed gradiometer data - greyscale image

Onshore Archaeological Geophysical Survey


System Identifier: 42285-WSPE-ES-ON-FG-OH-0013				Version: 1.0
Company: AOC	Drawn By: SO	Chk/Aprvd: WSP	Drawn Date: 05/07/2023	Status: FINAL



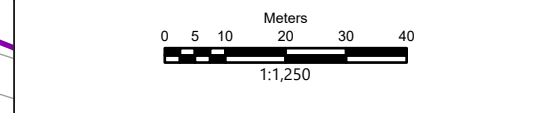
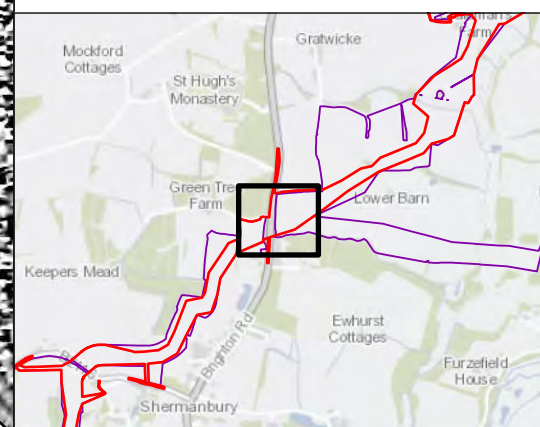


Service Layer Credits: OS Open Background: Contains OS data © Crown Copyright and database right 2020  
 © Crown copyright and database rights [2022] Ordnance Survey 0100031673

- Key**
- Proposed DCO Order Limits
  - Limits of Gradiometer Survey



- Field Number
- Map Frame Extent



Rampion Extension Development



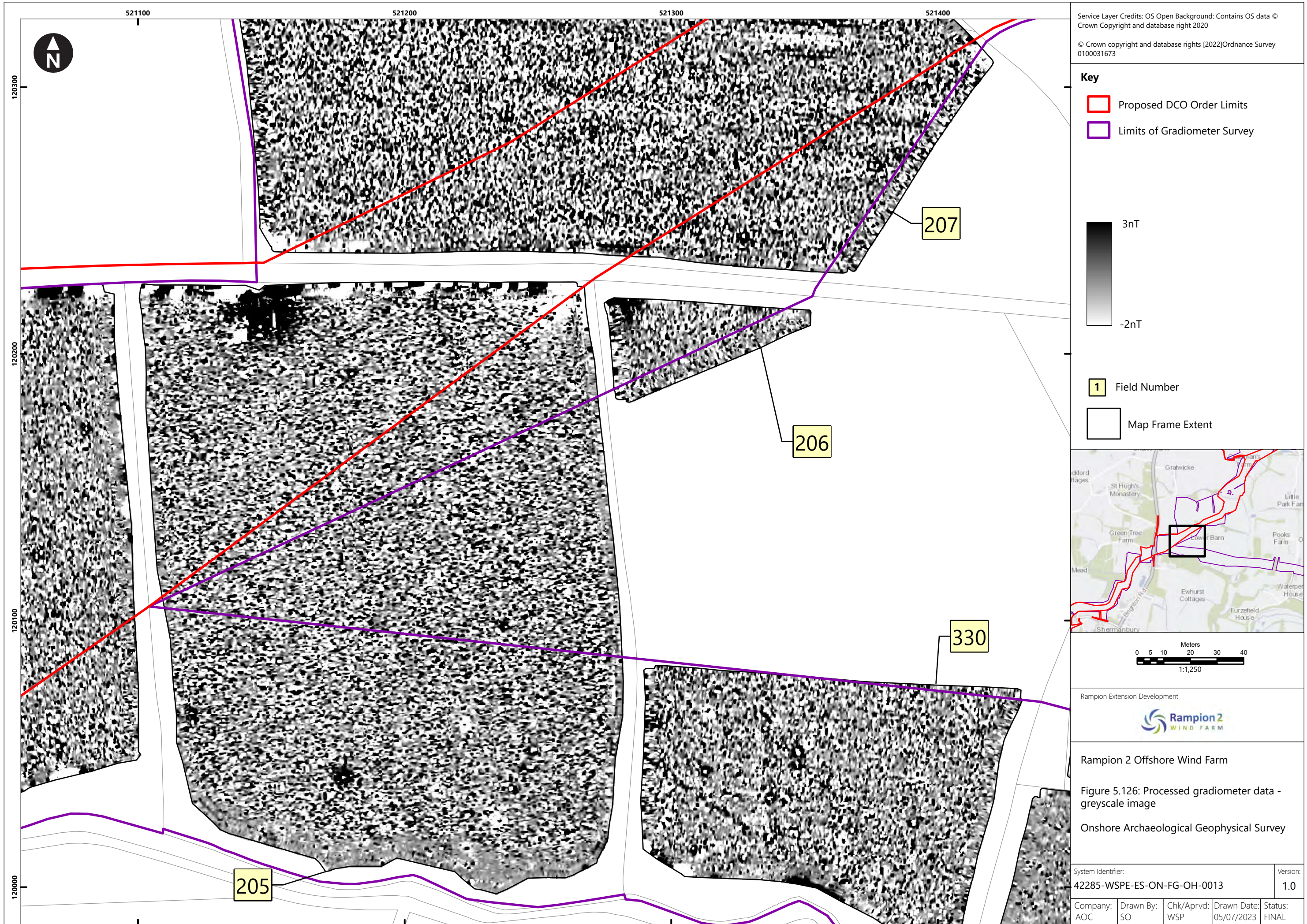
Rampion 2 Offshore Wind Farm

Figure 5.125: Processed gradiometer data - greyscale image

Onshore Archaeological Geophysical Survey

System Identifier: 42285-WSPE-ES-ON-FG-OH-0013				Version: 1.0
Company: AOC	Drawn By: SO	Chk/Aprvd: WSP	Drawn Date: 05/07/2023	Status: FINAL



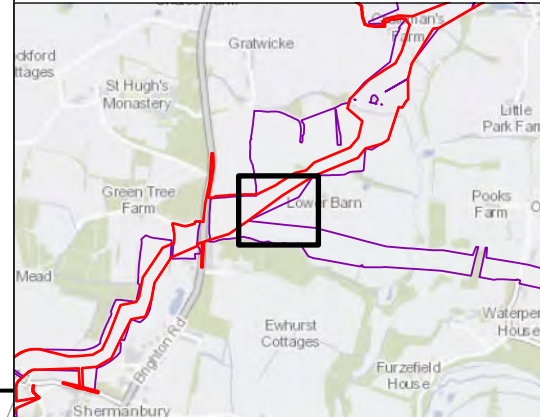


Service Layer Credits: OS Open Background: Contains OS data © Crown Copyright and database right 2020  
 © Crown copyright and database rights [2022] Ordnance Survey 0100031673

**Key**  
 [Red Line] Proposed DCO Order Limits  
 [Purple Line] Limits of Gradiometer Survey

3nT  
 -2nT

[Yellow Box] Field Number  
 [White Box] Map Frame Extent



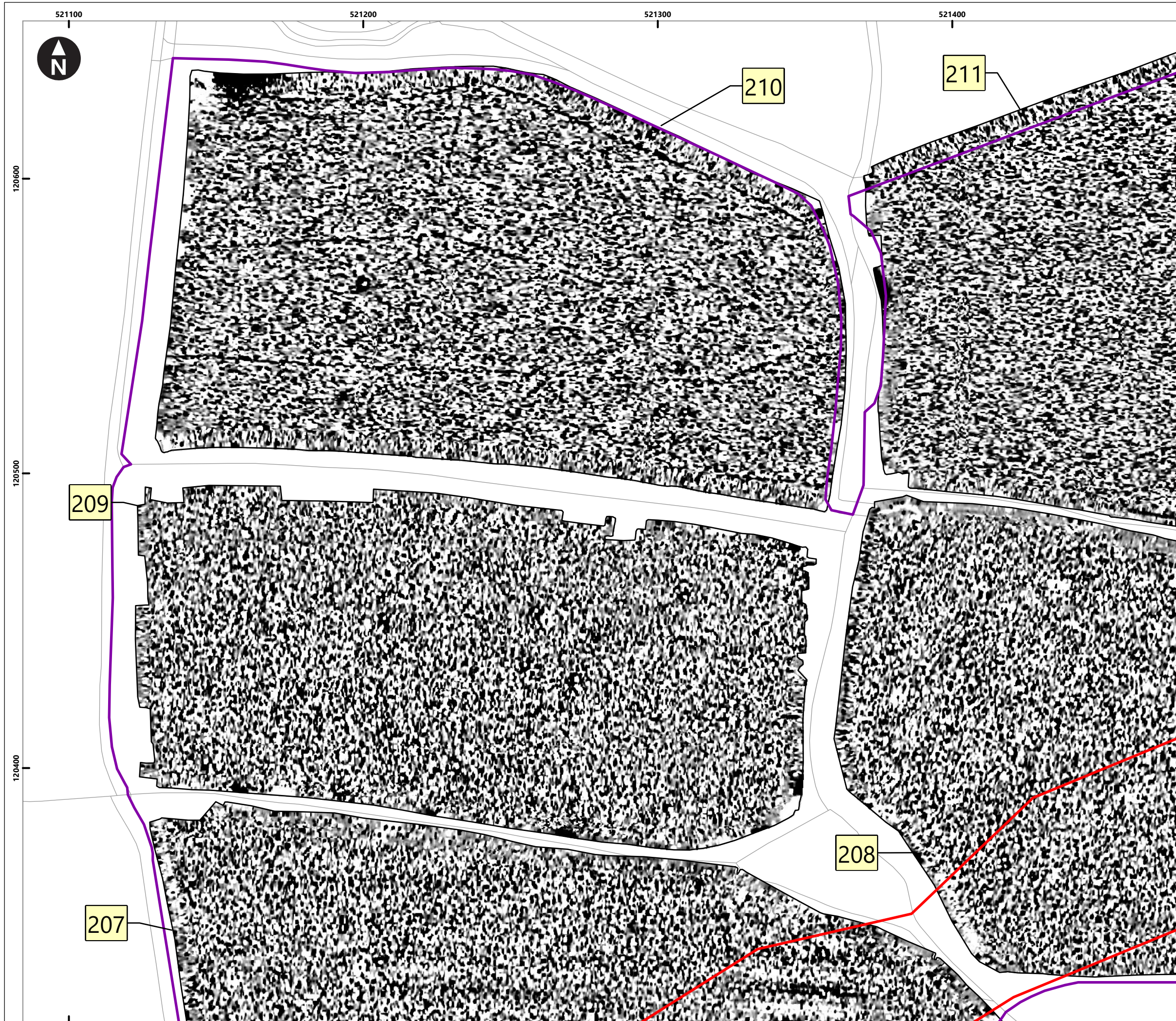
Meters  
 0 5 10 20 30 40  
 1:1,250

Rampion Extension Development

Rampion 2 Offshore Wind Farm  
 Figure 5.126: Processed gradiometer data - greyscale image  
 Onshore Archaeological Geophysical Survey


System Identifier: 42285-WSP-ES-ON-FG-OH-0013				Version: 1.0
Company: AOC	Drawn By: SO	Chk/Prvd: WSP	Drawn Date: 05/07/2023	Status: FINAL



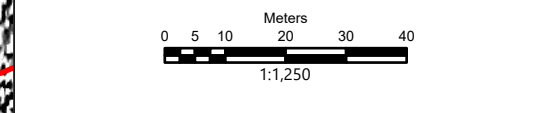
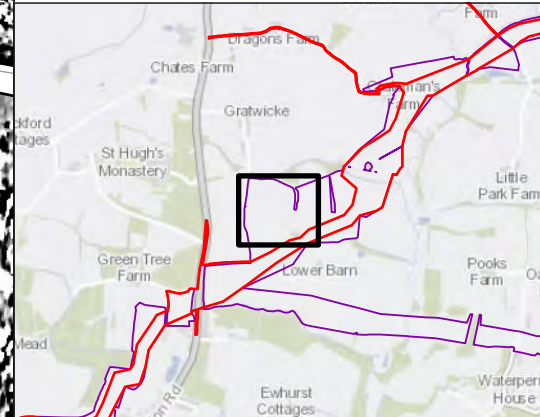


Service Layer Credits: OS Open Background: Contains OS data © Crown Copyright and database right 2020  
 © Crown copyright and database rights [2022] Ordnance Survey 0100031673

- Key**
- Proposed DCO Order Limits
  - Limits of Gradiometer Survey



- Field Number
- Map Frame Extent



Rampion Extension Development

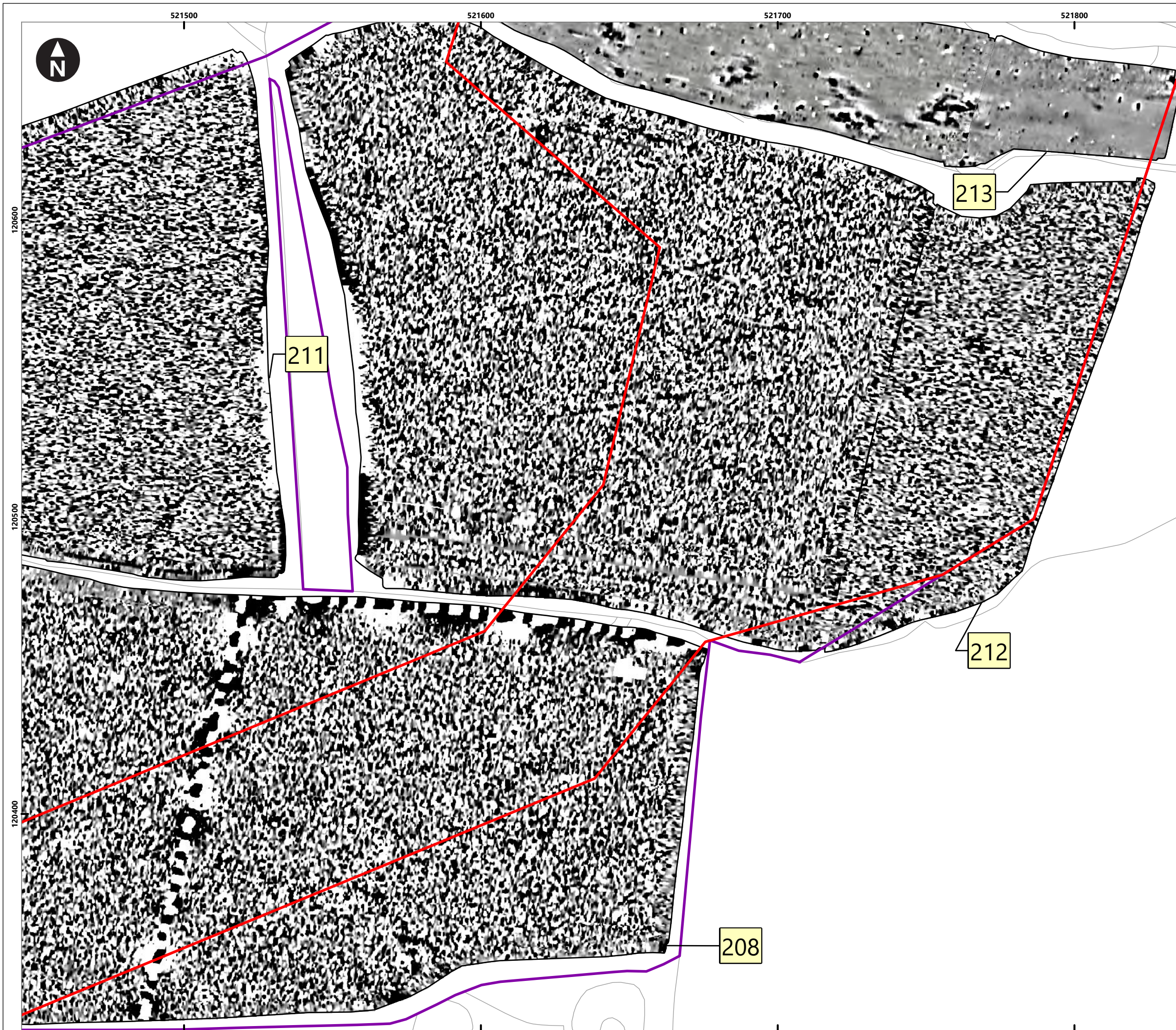
Rampion 2 Offshore Wind Farm

Figure 5.127: Processed gradiometer data - greyscale image

Onshore Archaeological Geophysical Survey


System Identifier: 42285-WSP-ES-ON-FG-OH-0013				Version: 1.0
Company: AOC	Drawn By: SO	Chk/Prvd: WSP	Drawn Date: 05/07/2023	Status: FINAL



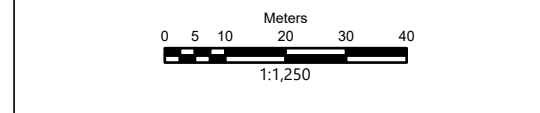
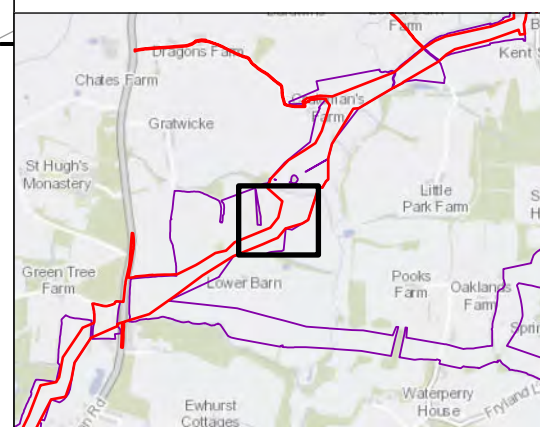


Service Layer Credits: OS Open Background: Contains OS data © Crown Copyright and database right 2020  
 © Crown copyright and database rights [2022] Ordnance Survey 0100031673

- Key**
- Proposed DCO Order Limits
  - Limits of Gradiometer Survey



- Field Number
- Map Frame Extent



Rampion Extension Development

Rampion 2 Offshore Wind Farm

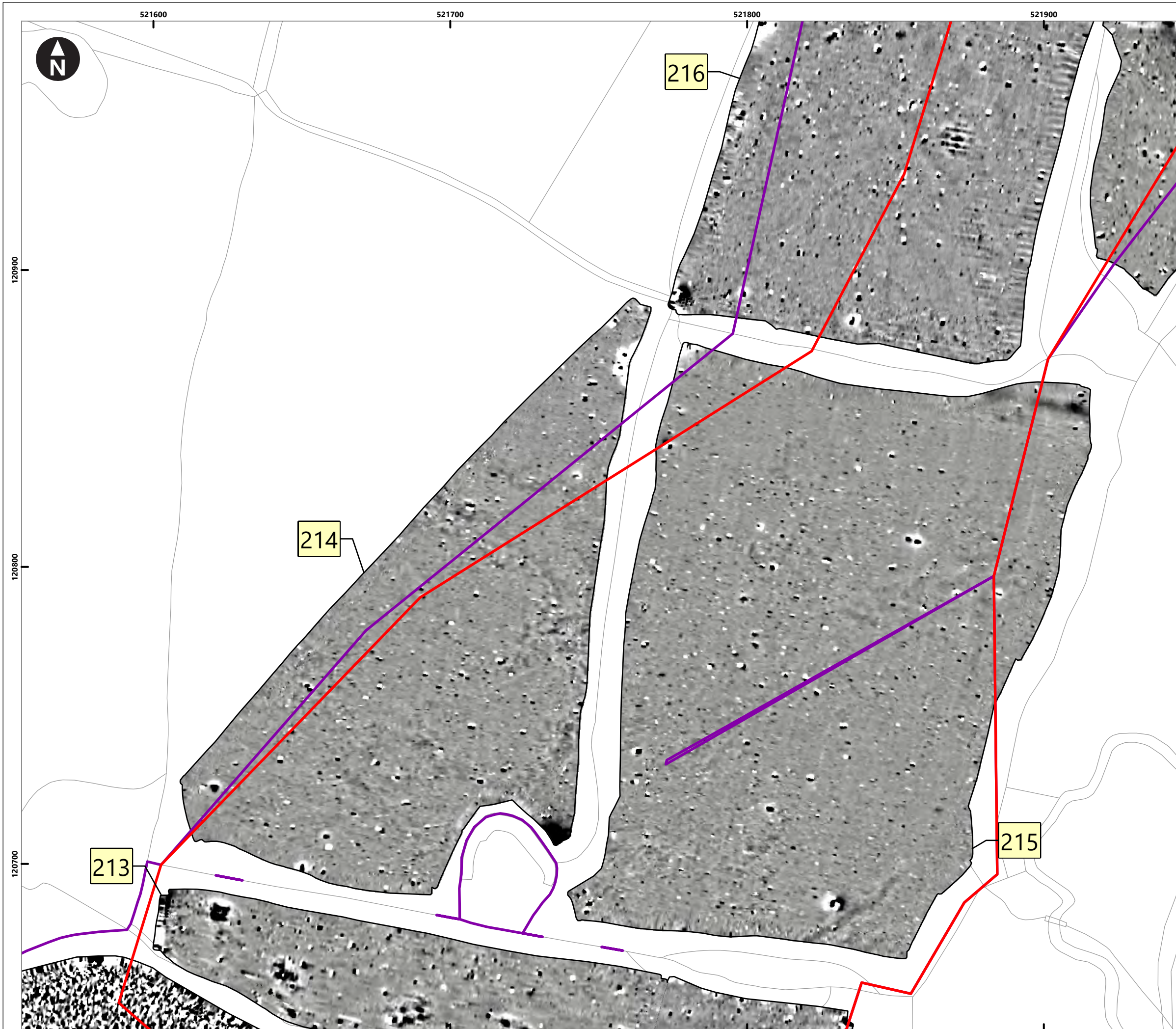
Figure 5.128: Processed gradiometer data - greyscale image

Onshore Archaeological Geophysical Survey

System Identifier: 42285-WSP-ES-ON-FG-OH-0013		Version: 1.0
--	--	-----------------

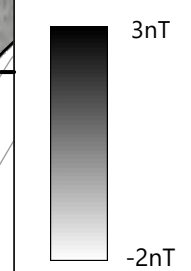
Company: AOC	Drawn By: SO	Chk/Prvd: WSP	Drawn Date: 05/07/2023	Status: FINAL
-----------------	-----------------	------------------	---------------------------	------------------



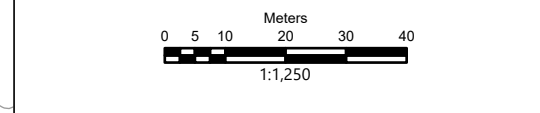
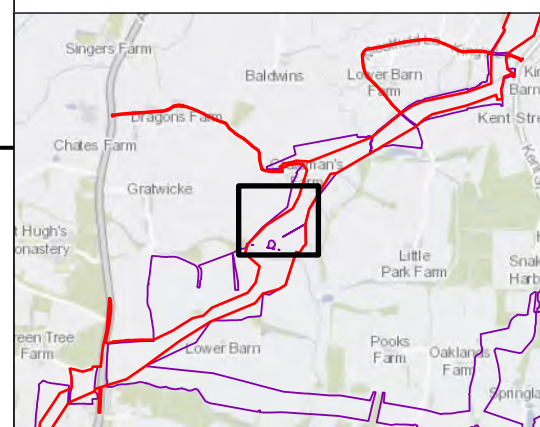


Service Layer Credits: OS Open Background: Contains OS data © Crown Copyright and database right 2020  
 © Crown copyright and database rights [2022] Ordnance Survey 0100031673

- Key**
- Proposed DCO Order Limits
  - Limits of Gradiometer Survey



- 1 Field Number
- Map Frame Extent



Rampion Extension Development



Rampion 2 Offshore Wind Farm

Figure 5.129: Processed gradiometer data - greyscale image

Onshore Archaeological Geophysical Survey


System Identifier: 42285-WSP-ES-ON-FG-OH-0013				Version: 1.0
Company: AOC	Drawn By: SO	Chk/Prvd: WSP	Drawn Date: 05/07/2023	Status: FINAL



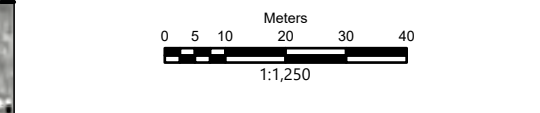
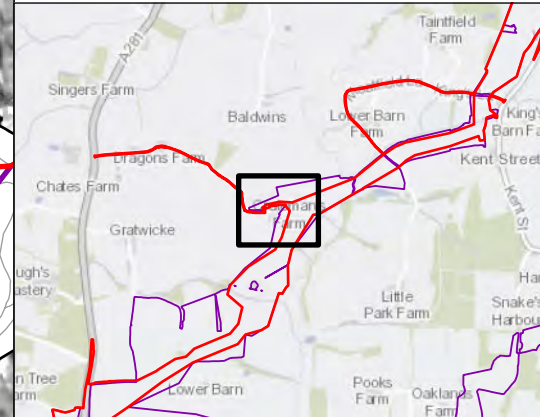


Service Layer Credits: OS Open Background: Contains OS data © Crown Copyright and database right 2020  
 © Crown copyright and database rights [2022] Ordnance Survey 0100031673

- Key**
- Proposed DCO Order Limits
  - Limits of Gradiometer Survey



- Field Number
- Map Frame Extent



Rampion Extension Development



Rampion 2 Offshore Wind Farm

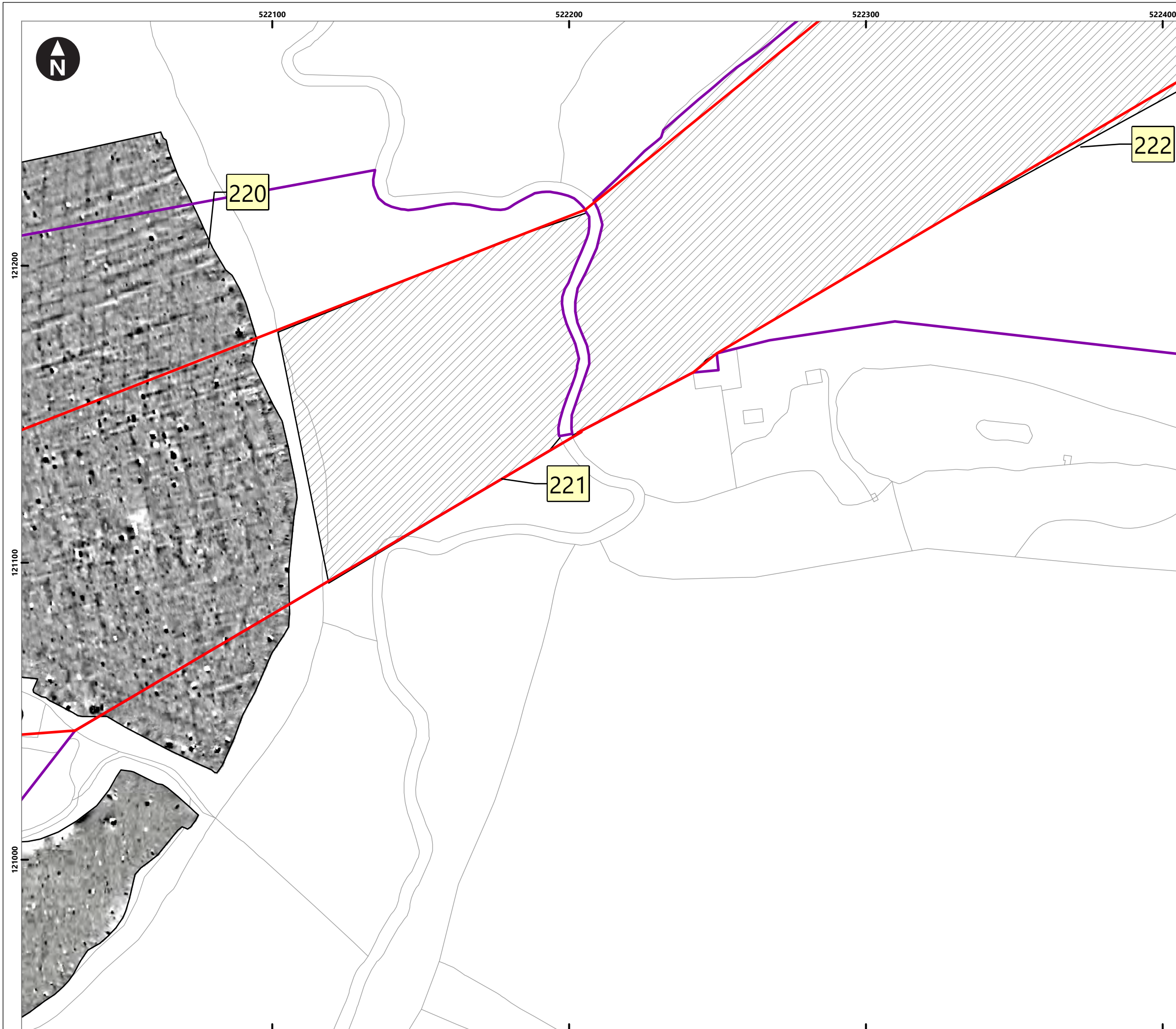
Figure 5.130: Processed gradiometer data - greyscale image

Onshore Archaeological Geophysical Survey

System Identifier:	Version:
42285-WSPE-ES-ON-FG-OH-0013	1.0

Company:	Drawn By:	Chk/Aprvd:	Drawn Date:	Status:
AOC	SO	WSP	05/07/2023	FINAL





Service Layer Credits: OS Open Background: Contains OS data © Crown Copyright and database right 2020  
 © Crown copyright and database rights [2022] Ordnance Survey 0100031673

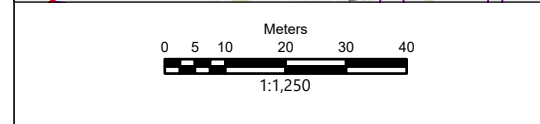
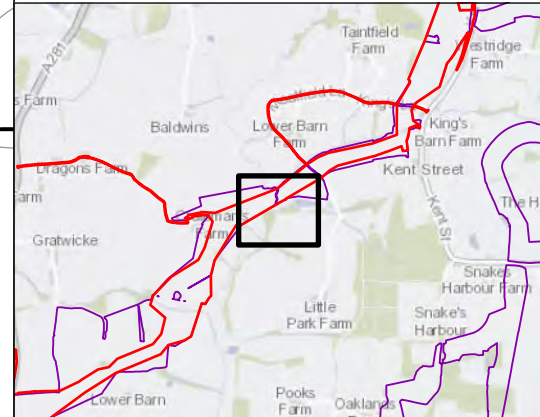
**Key**

- Proposed DCO Order Limits
- Limits of Gradiometer Survey
- Outstanding

3nT  
 -2nT

- 1 Field Number
- Map Frame Extent



Rampion Extension Development



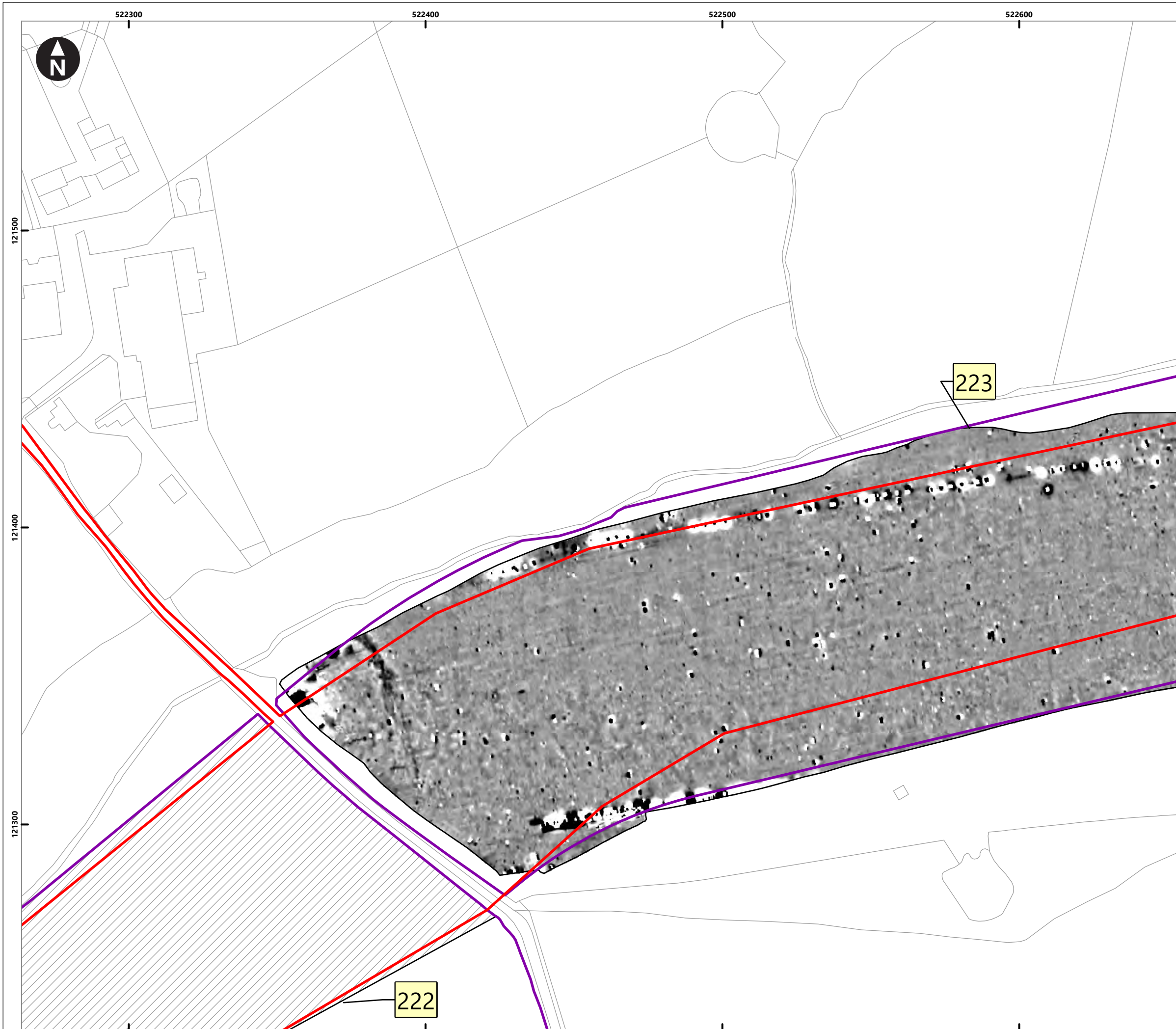
Rampion 2 Offshore Wind Farm

Figure 5.131: Processed gradiometer data - greyscale image

Onshore Archaeological Geophysical Survey

System Identifier: 42285-WSPE-ES-ON-FG-OH-0013				Version: 1.0
Company: AOC	Drawn By: SO	Chk/Aprvd: WSP	Drawn Date: 05/07/2023	Status: FINAL





Service Layer Credits: OS Open Background: Contains OS data © Crown Copyright and database right 2020  
 © Crown copyright and database rights [2022] Ordnance Survey 0100031673

**Key**

- Proposed DCO Order Limits
- Limits of Gradiometer Survey
- Outstanding

3nT  
 -2nT

1 Field Number

Map Frame Extent

Meters  
 0 5 10 20 30 40  
 1:1,250

Rampion Extension Development

Rampion 2 Offshore Wind Farm

Figure 5.132: Processed gradiometer data - greyscale image

Onshore Archaeological Geophysical Survey

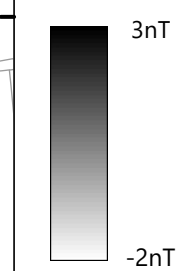
System Identifier: 42285-WSP-ES-ON-FG-OH-0013		Version: 1.0	
Company: AOC	Drawn By: SO	Chk/Aprvd: WSP	Drawn Date: Status: 05/07/2023 FINAL



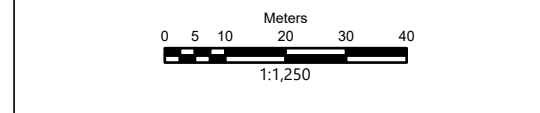
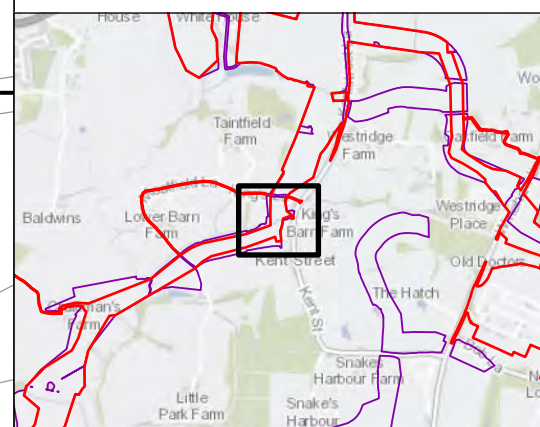


Service Layer Credits: OS Open Background: Contains OS data © Crown Copyright and database right 2020  
 © Crown copyright and database rights [2022] Ordnance Survey 0100031673

- Key**
- Proposed DCO Order Limits
  - Limits of Gradiometer Survey



- 1 Field Number
- Map Frame Extent



Rampion Extension Development



**Rampion 2 Offshore Wind Farm**

Figure 5.133: Processed gradiometer data - greyscale image

Onshore Archaeological Geophysical Survey

System Identifier: 42285-WSPE-ES-ON-FG-OH-0013				Version: 1.0
Company: AOC	Drawn By: SO	Chk/Aprvd: WSP	Drawn Date: 05/07/2023	Status: FINAL





Service Layer Credits: OS Open Background: Contains OS data © Crown Copyright and database right 2020  
 © Crown copyright and database rights [2022] Ordnance Survey 0100031673

**Key**

- Proposed DCO Order Limits
- Limits of Gradiometer Survey
- Outstanding

3nT  
 -2nT

1 Field Number

Map Frame Extent

Meters  
 0 5 10 20 30 40  
 1:1,250

Rampion Extension Development

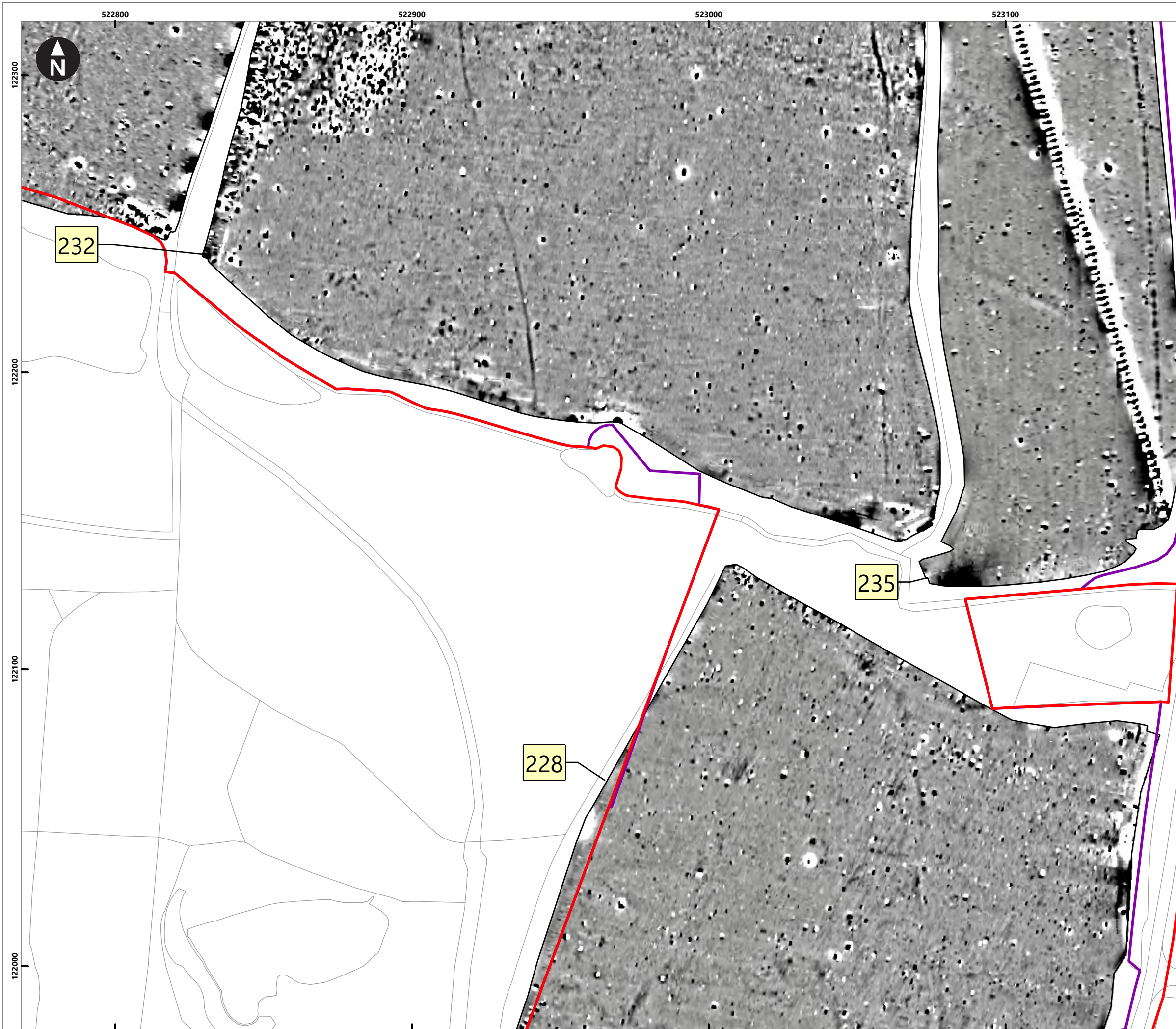
Rampion 2 Offshore Wind Farm

Figure 5.134: Processed gradiometer data - greyscale image

Onshore Archaeological Geophysical Survey

System Identifier: 42285-WSP-ES-ON-FG-OH-0013		Version: 1.0
Company: AOC	Drawn By: SO	Chk/Aprvd: WSP
Drawn Date: 05/07/2023	Status: FINAL	





Service Layer Credits: OS Open Background: Contains OS data © Crown Copyright and database right 2020  
 © Crown copyright and database rights [2022] Ordnance Survey 0100031673

**Key**

- Proposed DCO Order Limits
- Limits of Gradiometer Survey

3nT  
 -2nT

1 Field Number

Map Frame Extent

Meters  
 0 5 10 20 30 40  
 1:1,250

Rampion Extension Development

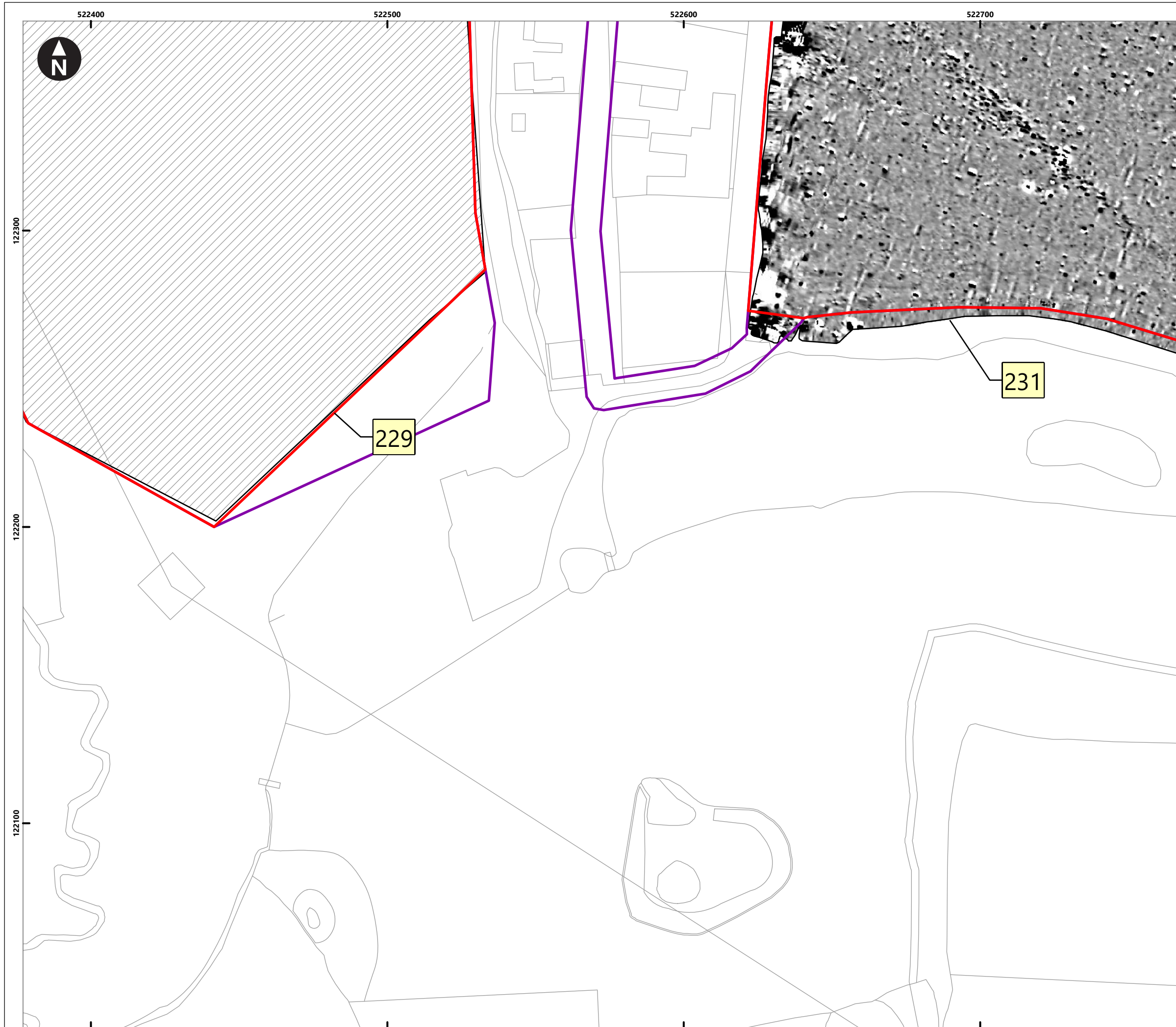
Rampion 2 Offshore Wind Farm

Figure 5.135: Processed gradiometer data - greyscale image

Onshore Archaeological Geophysical Survey

System Identifier: 42285-WSPE-ES-ON-FG-OH-0013		Version: 1.0
Company: AOC	Drawn By: SO	Chk/Prvd: WSP
Drawn Date: 05/07/2023	Status: FINAL	





Service Layer Credits: OS Open Background: Contains OS data © Crown Copyright and database right 2020  
 © Crown copyright and database rights [2022] Ordnance Survey 0100031673

**Key**

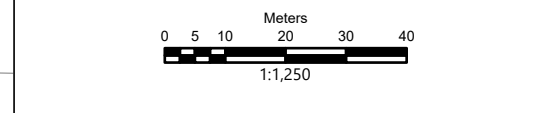
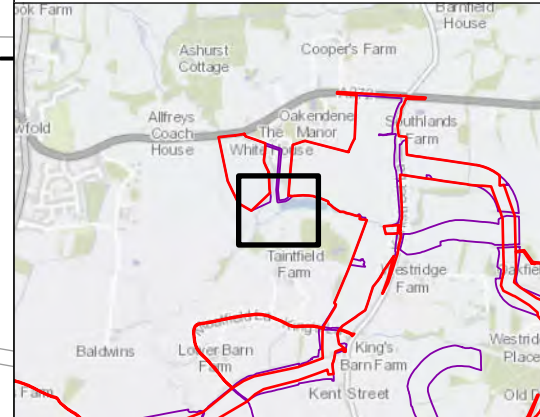
- Proposed DCO Order Limits
- Limits of Gradiometer Survey
- Outstanding

**3nT**  
  
**-2nT**

**1** Field Number

Map Frame Extent



Rampion Extension Development

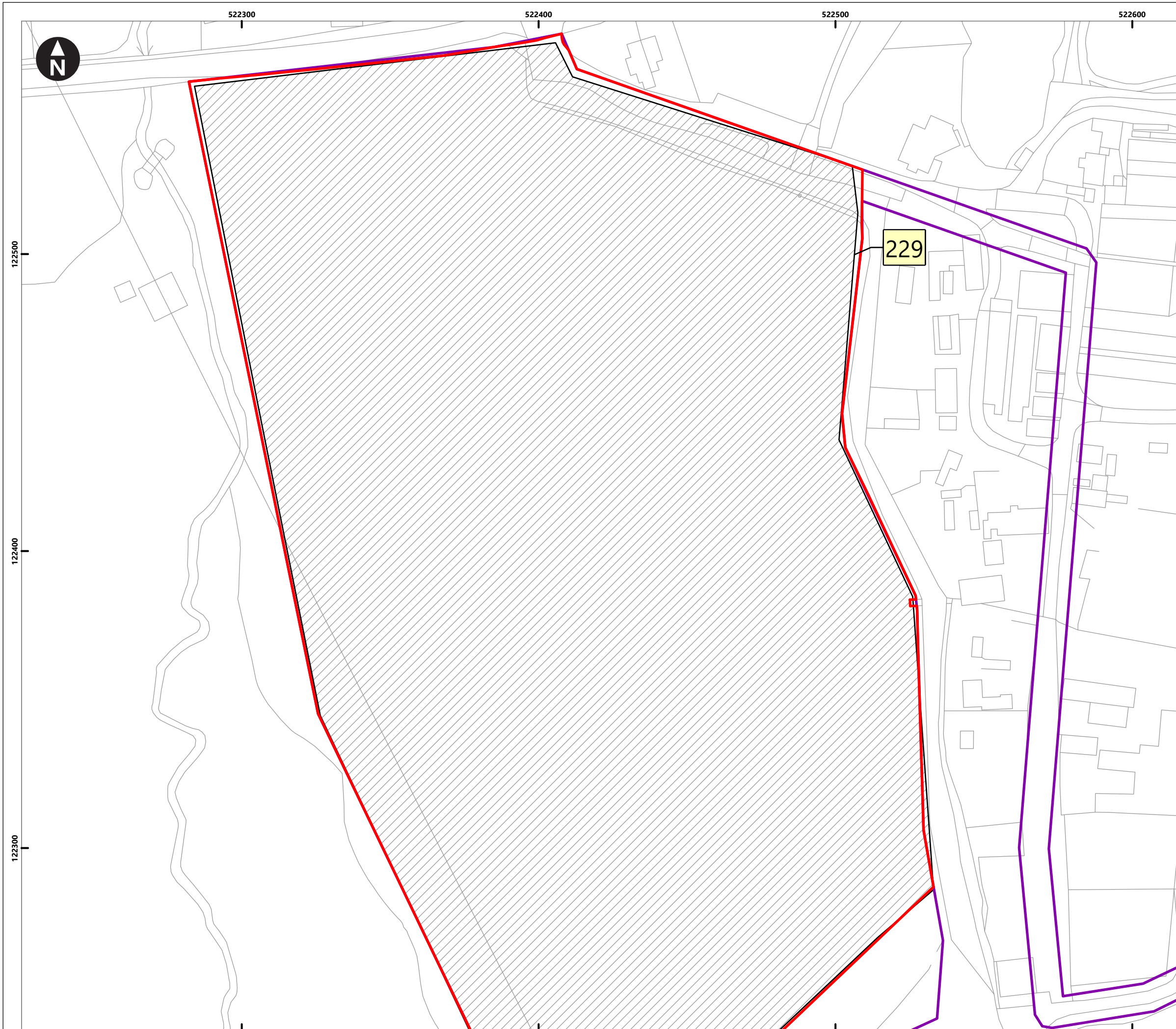
**Rampion 2 Offshore Wind Farm**

Figure 5.136: Processed gradiometer data - greyscale image

Onshore Archaeological Geophysical Survey

System Identifier: <b>42285-WSPE-ES-ON-FG-OH-0013</b>				Version: <b>1.0</b>
Company: AOC	Drawn By: SO	Chk/Aprvd: WSP	Drawn Date: 05/07/2023	Status: FINAL





Service Layer Credits: OS Open Background: Contains OS data © Crown Copyright and database right 2020  
 © Crown copyright and database rights [2022] Ordnance Survey 0100031673

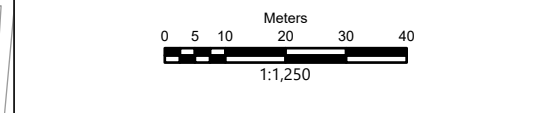
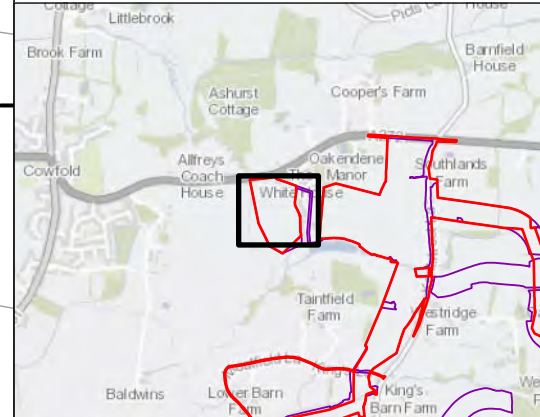
**Key**

- Proposed DCO Order Limits
- Limits of Gradiometer Survey
- Outstanding

3nT  
-2nT

1 Field Number

Map Frame Extent



Rampion Extension Development

**Rampion 2 Offshore Wind Farm**

Figure 5.137: Processed gradiometer data - greyscale image

Onshore Archaeological Geophysical Survey


System Identifier: 42285-WSPE-ES-ON-FG-OH-0013				Version: 1.0
Company: AOC	Drawn By: SO	Chk/Prvd: WSP	Drawn Date: 05/07/2023	Status: FINAL



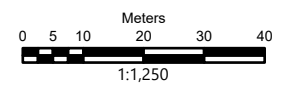
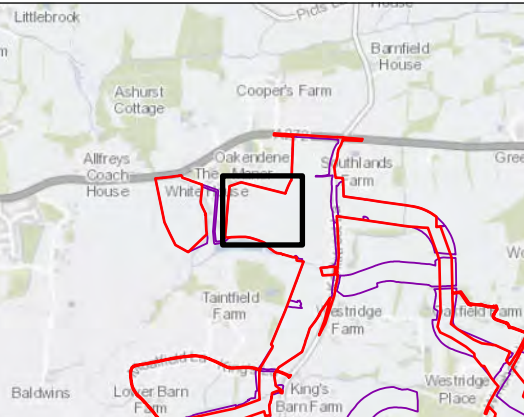


Service Layer Credits: OS Open Background: Contains OS data © Crown Copyright and database right 2020  
 © Crown copyright and database rights [2022] Ordnance Survey 0100031673

**Key**  
 [Red Outline] Proposed DCO Order Limits  
 [Purple Outline] Limits of Gradiometer Survey



[Yellow Box with 1] Field Number  
 [White Box with Black Border] Map Frame Extent



Rampion Extension Development

Rampion 2 Offshore Wind Farm  
 Figure 5.138: Processed gradiometer data - greyscale image  
 Onshore Archaeological Geophysical Survey

System Identifier: 42285-WSPE-ES-ON-FG-OH-0013				Version: 1.0
Company: AOC	Drawn By: SO	Chk/Aprvd: WSP	Drawn Date: 05/07/2023	Status: FINAL






Service Layer Credits: OS Open Background: Contains OS data © Crown Copyright and database right 2020  
 © Crown copyright and database rights [2022] Ordnance Survey 0100031673

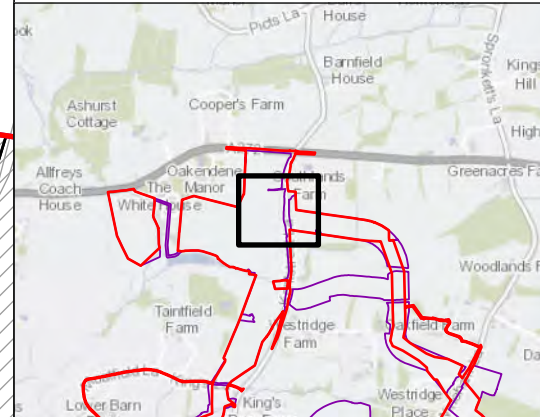
**Key**

- Proposed DCO Order Limits
- Limits of Gradiometer Survey
- Outstanding

**3nT**  
  
**-2nT**


**1** Field Number

Map Frame Extent



Meters  
 0 5 10 20 30 40  
 1:1,250

Rampion Extension Development



Rampion 2 Offshore Wind Farm

Figure 5.139: Processed gradiometer data - greyscale image

Onshore Archaeological Geophysical Survey

System Identifier: 42285-WSP-ES-ON-FG-OH-0013		Version: 1.0
Company: AOC	Drawn By: SO	Chk/Prvd: WSP
Drawn Date: 05/07/2023	Status: FINAL	






Service Layer Credits: OS Open Background: Contains OS data © Crown Copyright and database right 2020

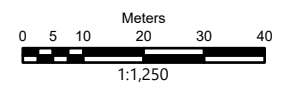
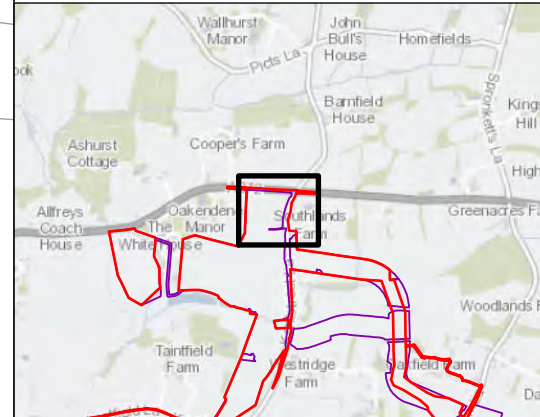
© Crown copyright and database rights [2022] Ordnance Survey 0100031673

**Key**

- Proposed DCO Order Limits
- Limits of Gradiometer Survey
- Outstanding



- Field Number
- Map Frame Extent



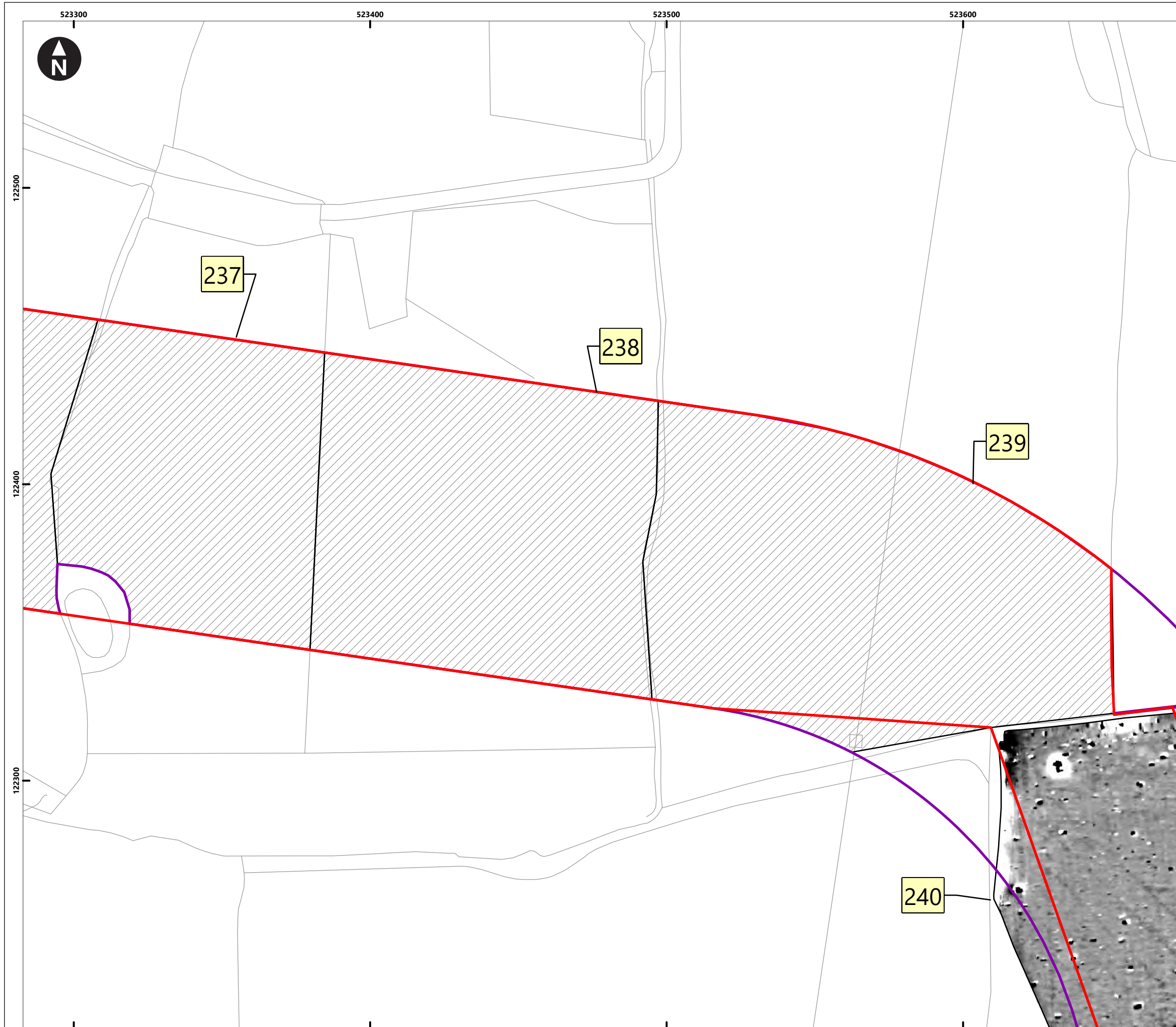
Rampion Extension Development  


Rampion 2 Offshore Wind Farm  
 Figure 5.140: Processed gradiometer data - greyscale image  
 Onshore Archaeological Geophysical Survey

System Identifier: 42285-WSPE-ES-ON-FG-OH-0013	Version: 1.0
---	-----------------

Company: AOC	Drawn By: SO	Chk/Aprvd: WSP	Drawn Date: 05/07/2023	Status: FINAL
-----------------	-----------------	-------------------	---------------------------	------------------





Service Layer Credits: OS Open Background: Contains OS data © Crown Copyright and database right 2020  
 © Crown copyright and database rights [2022] Ordnance Survey 0100031673

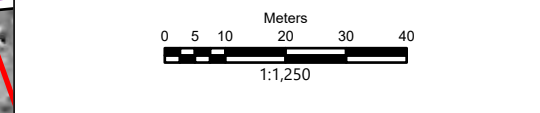
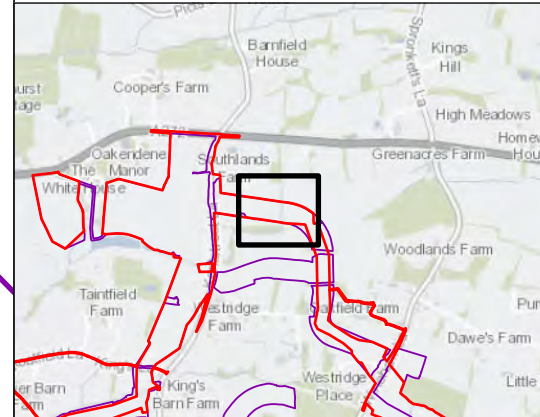
**Key**

- Proposed DCO Order Limits
- Limits of Gradiometer Survey
- Outstanding

3nT

-2nT

- 1 Field Number
- Map Frame Extent



Rampion Extension Development

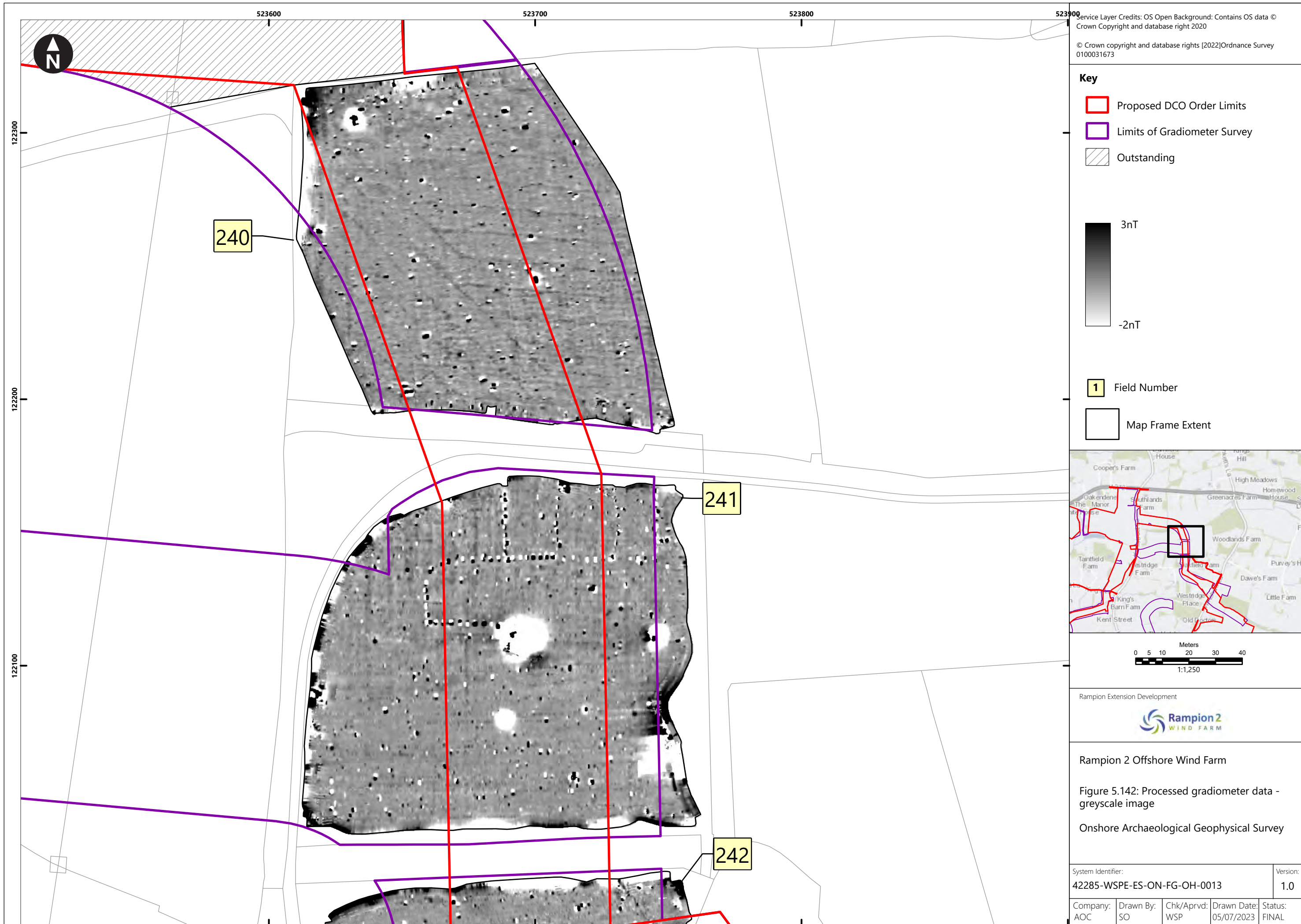
**Rampion 2 Offshore Wind Farm**

Figure 5.141: Processed gradiometer data - greyscale image

Onshore Archaeological Geophysical Survey

System Identifier: 42285-WSPE-ES-ON-FG-OH-0013				Version: 1.0
Company: AOC	Drawn By: SO	Chk/Prvd: WSP	Drawn Date: 05/07/2023	Status: FINAL





Service Layer Credits: OS Open Background: Contains OS data © Crown Copyright and database right 2020  
 © Crown copyright and database rights [2022] Ordnance Survey 0100031673

**Key**

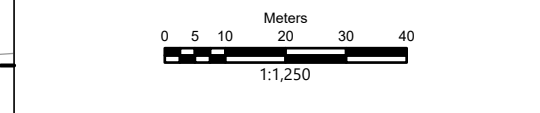
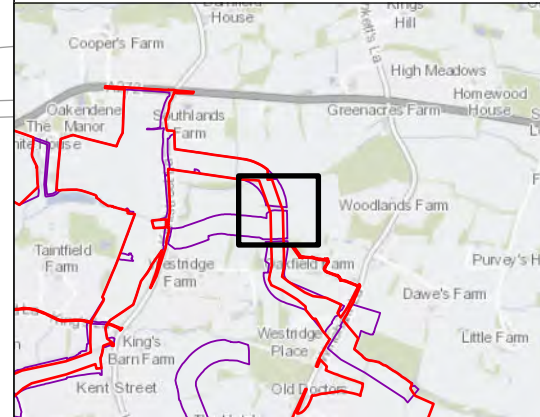
- Proposed DCO Order Limits
- Limits of Gradiometer Survey
- Outstanding

3nT  
 -2nT

1 Field Number

Map Frame Extent



Rampion Extension Development

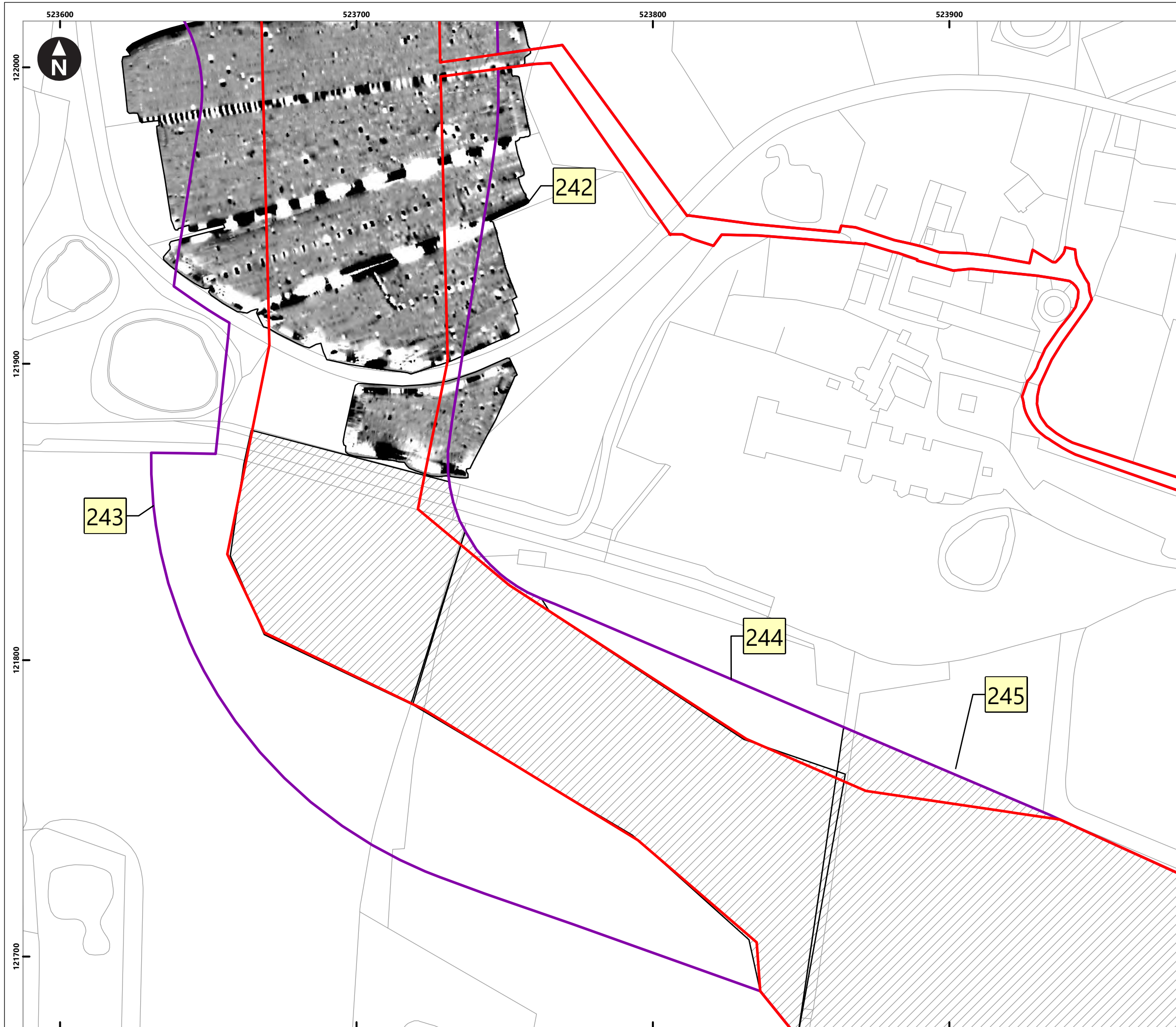
Rampion 2 Offshore Wind Farm

Figure 5.142: Processed gradiometer data - greyscale image

Onshore Archaeological Geophysical Survey

System Identifier: 42285-WSP-ES-ON-FG-OH-0013				Version: 1.0
Company: AOC	Drawn By: SO	Chk/Aprvd: WSP	Drawn Date: 05/07/2023	Status: FINAL





Service Layer Credits: OS Open Background: Contains OS data © Crown Copyright and database right 2020  
 © Crown copyright and database rights [2022] Ordnance Survey 0100031673

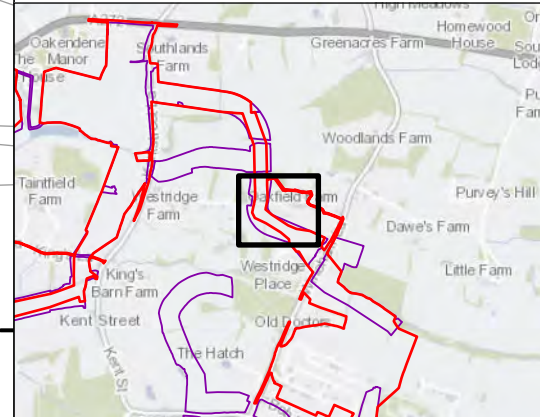
**Key**

- Proposed DCO Order Limits
- Limits of Gradiometer Survey
- Outstanding

3nT  
-2nT

1 Field Number

Map Frame Extent



Rampion Extension Development



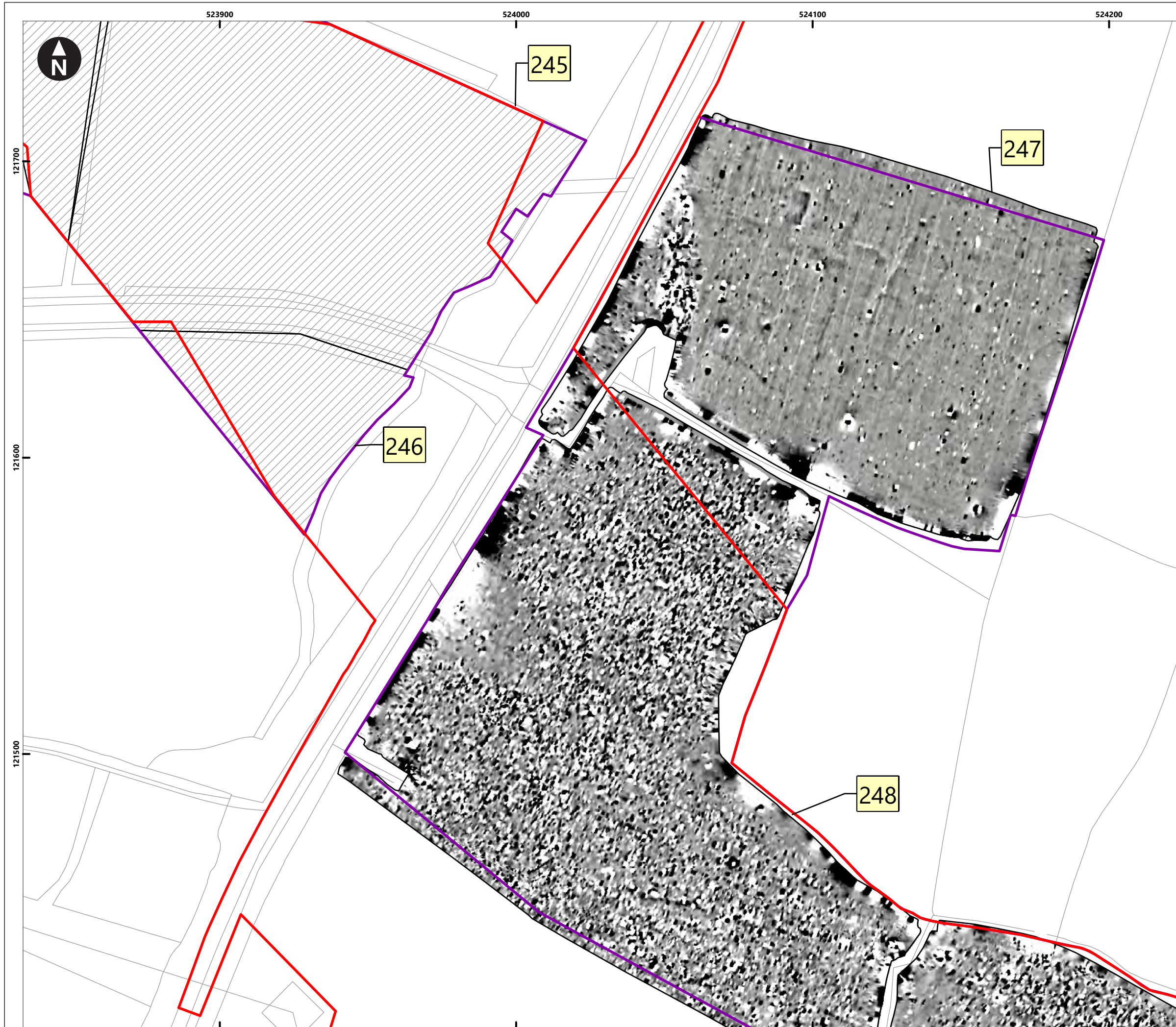
**Rampion 2 Offshore Wind Farm**

Figure 5.143: Processed gradiometer data - greyscale image

Onshore Archaeological Geophysical Survey

System Identifier: 42285-WSPE-ES-ON-FG-OH-0013				Version: 1.0
Company: AOC	Drawn By: SO	Chk/Aprvd: WSP	Drawn Date: 05/07/2023	Status: FINAL





Service Layer Credits: OS Open Background: Contains OS data © Crown Copyright and database right 2020

© Crown copyright and database rights [2022] Ordnance Survey 0100031673

**Key**

- Proposed DCO Order Limits
- Limits of Gradiometer Survey
- Outstanding

3nT

-2nT

1 Field Number

Map Frame Extent

0 5 10 20 30 40  
Meters  
1:1,250

Rampion Extension Development

Rampion 2 Offshore Wind Farm

Figure 5.144: Processed gradiometer data - greyscale image

Onshore Archaeological Geophysical Survey


System Identifier: 42285-WSPE-ES-ON-FG-OH-0013		Version: 1.0
Company: AOC	Drawn By: SO	Chk/Aprvd: WSP
Drawn Date: 05/07/2023	Status: FINAL	



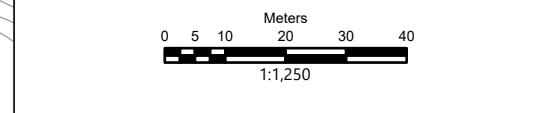
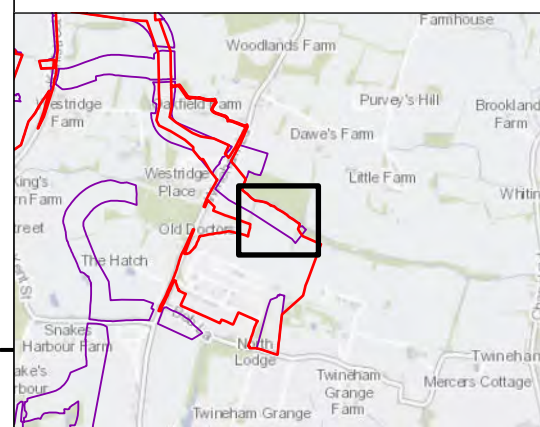


Service Layer Credits: OS Open Background: Contains OS data © Crown Copyright and database right 2020  
 © Crown copyright and database rights [2022] Ordnance Survey 0100031673

- Key**
- Proposed DCO Order Limits
  - Limits of Gradiometer Survey



- Field Number
- Map Frame Extent



Rampion Extension Development  


**Rampion 2 Offshore Wind Farm**  
 Figure 5.145: Processed gradiometer data - greyscale image  
 Onshore Archaeological Geophysical Survey

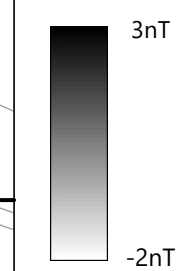
System Identifier: 42285-WSP-ES-ON-FG-OH-0013				Version: 1.0
Company: AOC	Drawn By: SO	Chk/Aprvd: WSP	Drawn Date: 05/07/2023	Status: FINAL



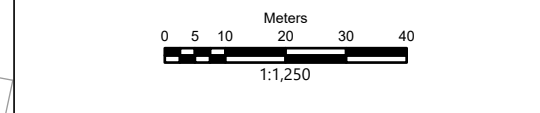
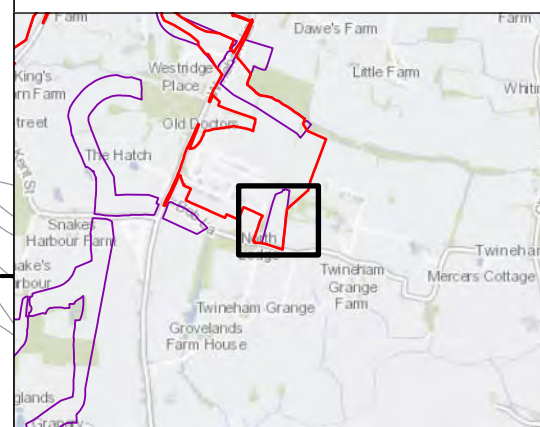


Service Layer Credits: OS Open Background: Contains OS data © Crown Copyright and database right 2020  
 © Crown copyright and database rights [2022] Ordnance Survey 0100031673

- Key**
- Proposed DCO Order Limits
  - Limits of Gradiometer Survey



- Field Number
- Map Frame Extent



Rampion Extension Development  


Rampion 2 Offshore Wind Farm  
 Figure 5.146: Processed gradiometer data - greyscale image  
 Onshore Archaeological Geophysical Survey

System Identifier: 42285-WSPE-ES-ON-FG-OH-0013				Version: 1.0
Company: AOC	Drawn By: SO	Chk/Aprvd: WSP	Drawn Date: 05/07/2023	Status: FINAL





Service Layer Credits: OS Open Background: Contains OS data © Crown Copyright and database right 2020  
 © Crown copyright and database rights [2022] Ordnance Survey 0100031673

**Key**

- Proposed DCO Order Limits
- Limits of Gradiometer Survey

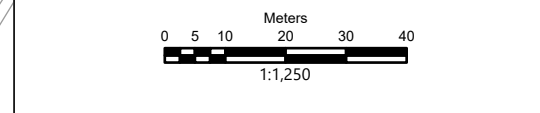
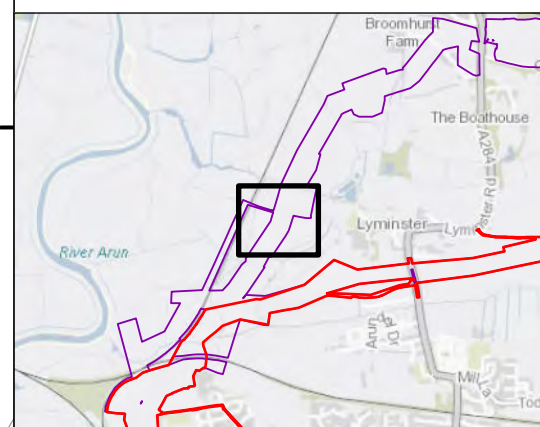
3nT

-2nT

1 Field Number

Map Frame Extent



Rampion Extension Development



Rampion 2 Offshore Wind Farm

Figure 5.147: Processed gradiometer data - greyscale image

Onshore Archaeological Geophysical Survey


System Identifier: 42285-WSP-ES-ON-FG-OH-0013				Version: 1.0
Company: AOC	Drawn By: SO	Chk/Aprvd: WSP	Drawn Date: 05/07/2023	Status: FINAL



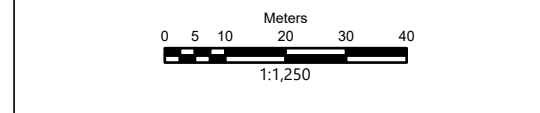
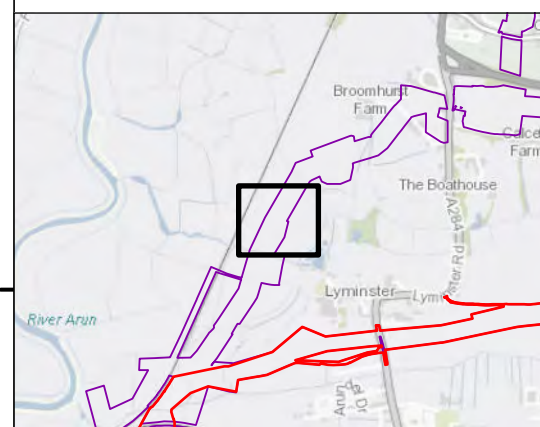


Service Layer Credits: OS Open Background: Contains OS data © Crown Copyright and database right 2020  
 © Crown copyright and database rights [2022] Ordnance Survey 0100031673

- Key**
- Proposed DCO Order Limits
  - Limits of Gradiometer Survey



- Field Number
- Map Frame Extent



Rampion Extension Development



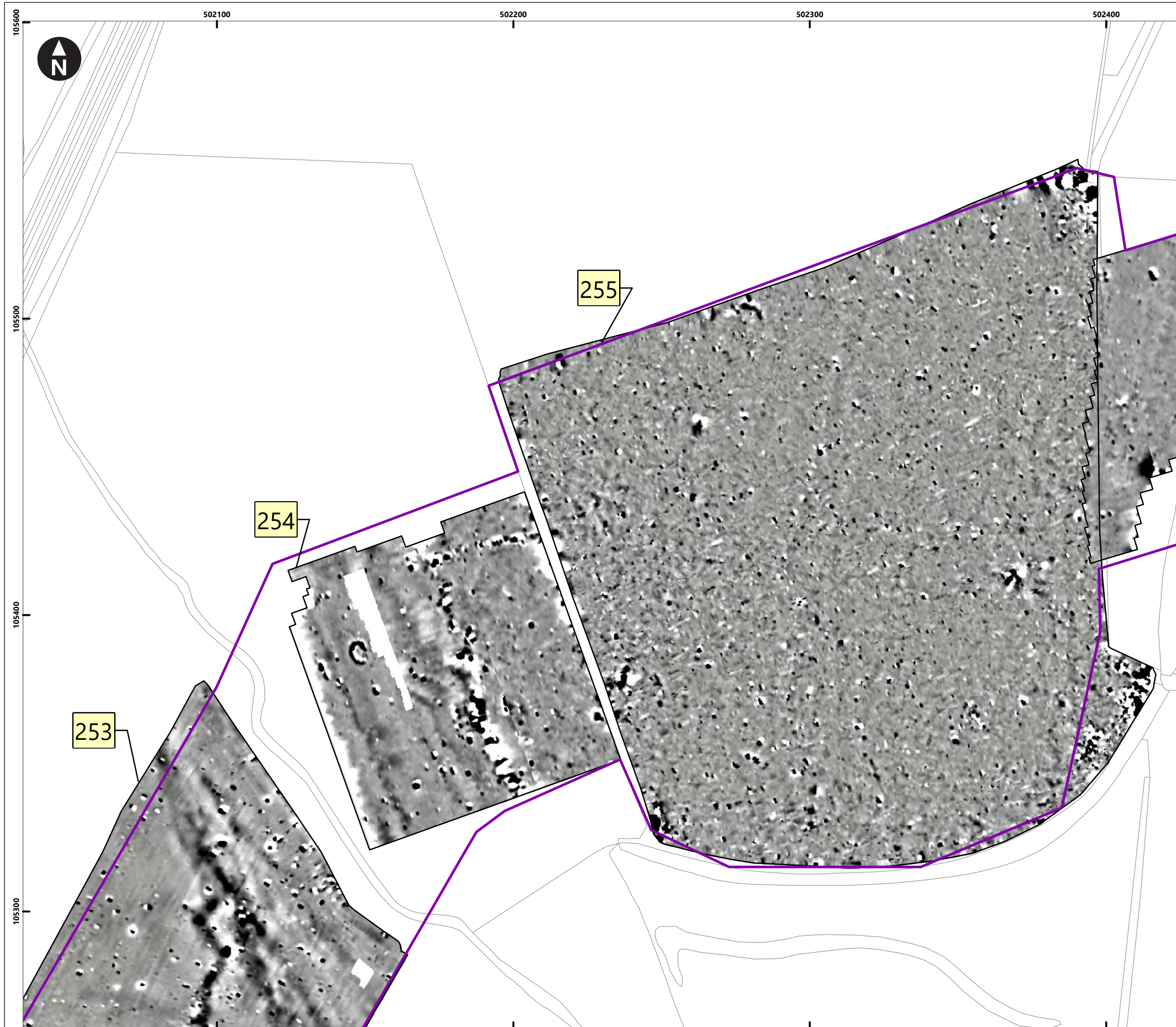
Rampion 2 Offshore Wind Farm

Figure 5.148: Processed gradiometer data - greyscale image

Onshore Archaeological Geophysical Survey


System Identifier: 42285-WSPE-ES-ON-FG-OH-0013				Version: 1.0
Company: AOC	Drawn By: SO	Chk/Aprvd: WSP	Drawn Date: 05/07/2023	Status: FINAL



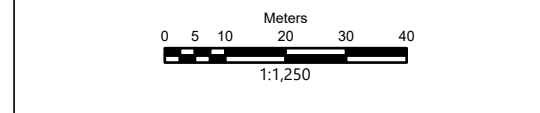
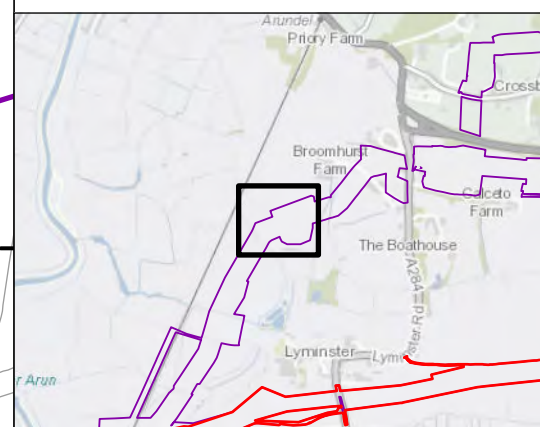


Service Layer Credits: OS Open Background: Contains OS data © Crown Copyright and database right 2020  
 © Crown copyright and database rights [2022] Ordnance Survey 0100031673

- Key**
- Proposed DCO Order Limits
  - Limits of Gradiometer Survey



- Field Number
- Map Frame Extent



Rampion Extension Development

Rampion 2 Offshore Wind Farm

Figure 5.149: Processed gradiometer data - greyscale image

Onshore Archaeological Geophysical Survey

System Identifier: 42285-WSPE-ES-ON-FG-OH-0013				Version: 1.0
Company: AOC	Drawn By: SO	Chk/Aprvd: WSP	Drawn Date: 05/07/2023	Status: FINAL






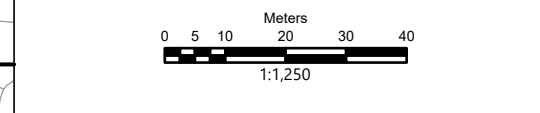
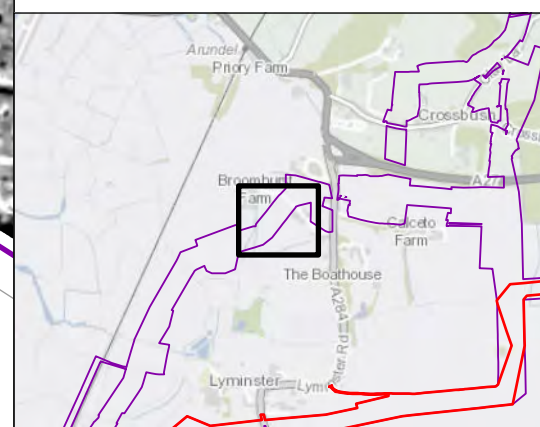
Service Layer Credits: OS Open Background: Contains OS data © Crown Copyright and database right 2020  
 © Crown copyright and database rights [2022] Ordnance Survey 0100031673

**Key**

- Proposed DCO Order Limits
- Limits of Gradiometer Survey



- 1 Field Number
- Map Frame Extent



Rampion Extension Development

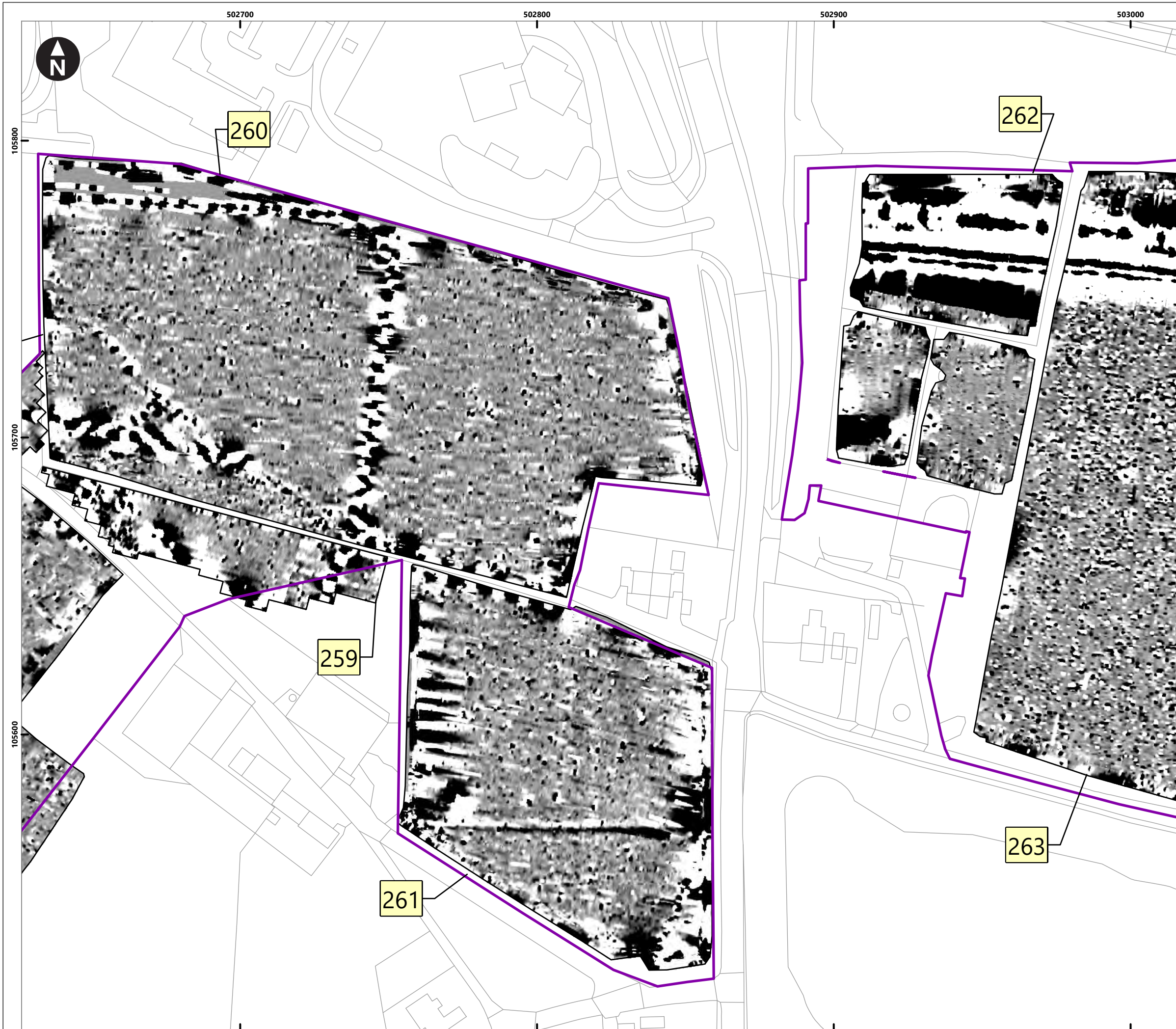
**Rampion 2 Offshore Wind Farm**

Figure 5.150: Processed gradiometer data - greyscale image

Onshore Archaeological Geophysical Survey

System Identifier: 42285-WSPE-ES-ON-FG-OH-0013				Version: 1.0
Company: AOC	Drawn By: SO	Chk/Aprvd: WSP	Drawn Date: 05/07/2023	Status: FINAL





Service Layer Credits: OS Open Background: Contains OS data © Crown Copyright and database right 2020  
 © Crown copyright and database rights [2022] Ordnance Survey 0100031673

**Key**

- Proposed DCO Order Limits
- Limits of Gradiometer Survey

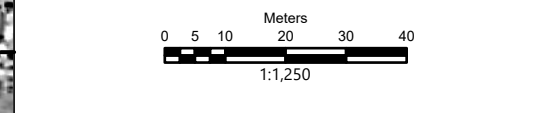
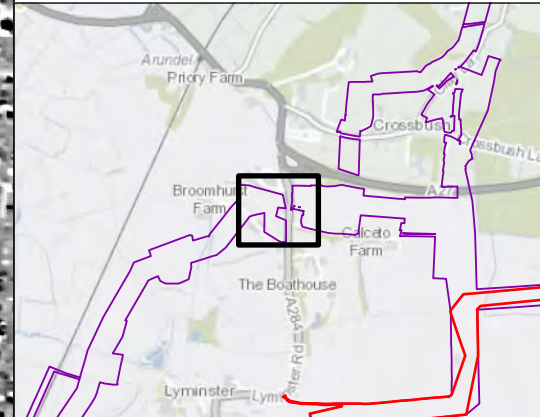
  

3nT

-2nT

1 Field Number

Map Frame Extent



Rampion Extension Development



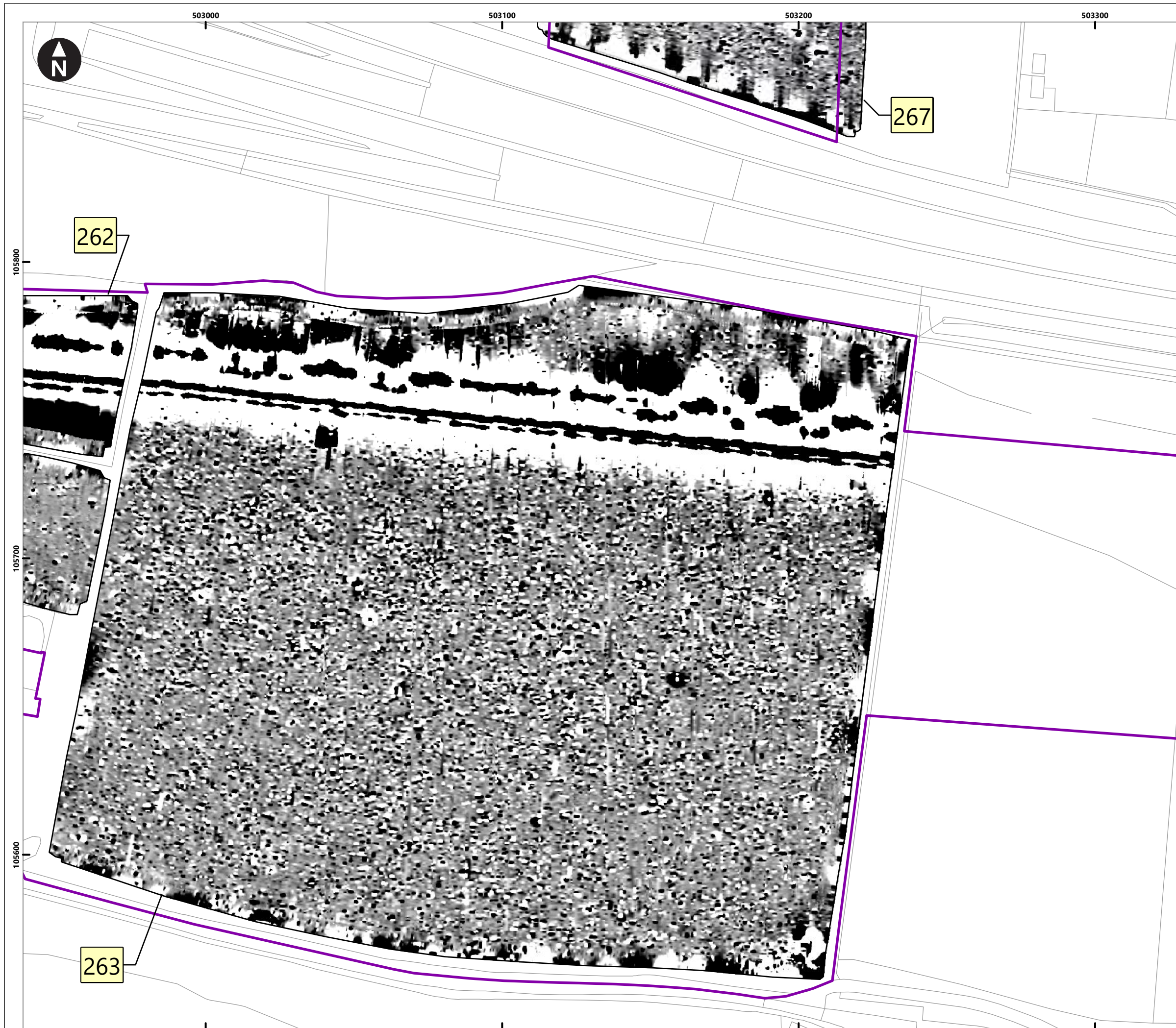
Rampion 2 Offshore Wind Farm

Figure 5.151: Processed gradiometer data - greyscale image

Onshore Archaeological Geophysical Survey

System Identifier: 42285-WSP-ES-ON-FG-OH-0013				Version: 1.0
Company: AOC	Drawn By: SO	Chk/Prvd: WSP	Drawn Date: 05/07/2023	Status: FINAL





Service Layer Credits: OS Open Background: Contains OS data © Crown Copyright and database right 2020  
 © Crown copyright and database rights [2022] Ordnance Survey 0100031673

**Key**

- Proposed DCO Order Limits
- Limits of Gradiometer Survey

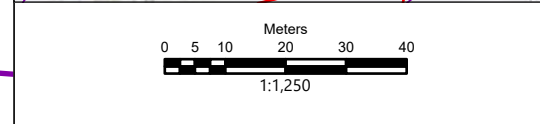
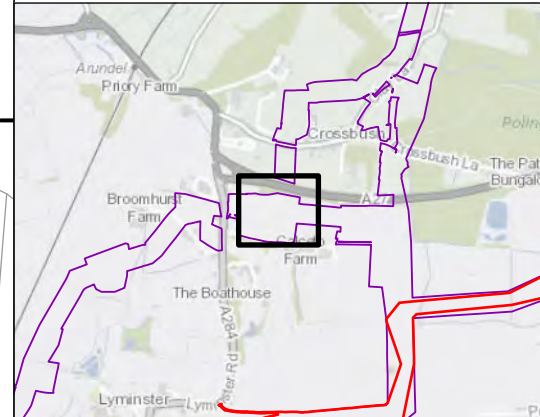
  

3nT

-2nT

1 Field Number

Map Frame Extent



Rampion Extension Development



**Rampion 2 Offshore Wind Farm**

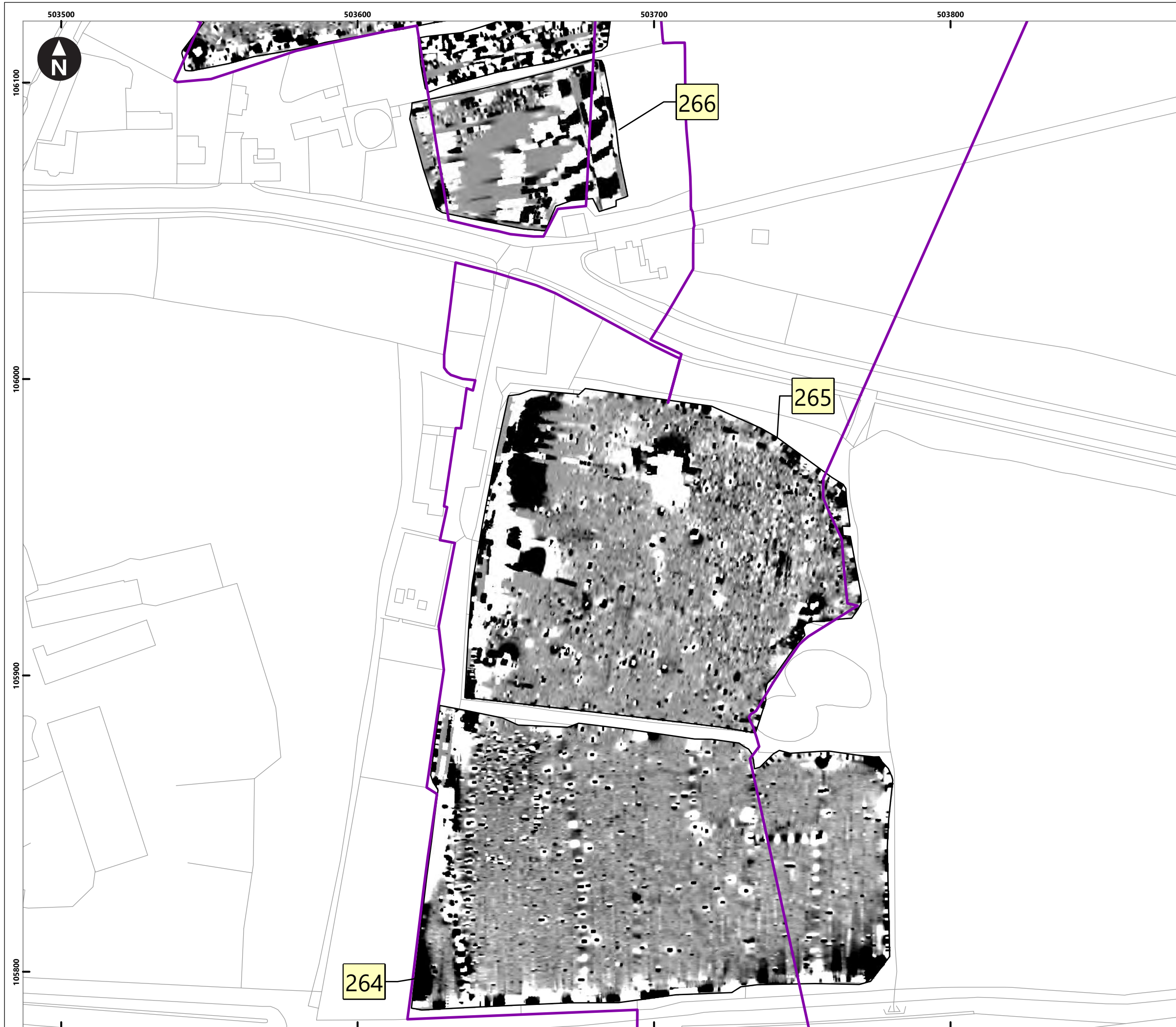
Figure 5.152: Processed gradiometer data - greyscale image

Onshore Archaeological Geophysical Survey

System Identifier:		Version:
42285-WSP-ES-ON-FG-OH-0013		1.0

Company:	Drawn By:	Chk/Aprvd:	Drawn Date:	Status:
AOC	SO	WSP	05/07/2023	FINAL





Service Layer Credits: OS Open Background: Contains OS data © Crown Copyright and database right 2020  
 © Crown copyright and database rights [2022] Ordnance Survey 0100031673

**Key**

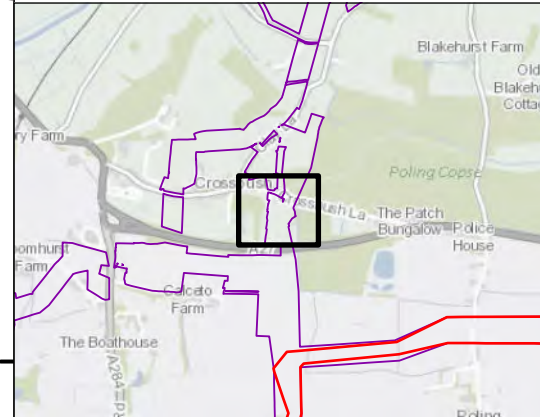
- Proposed DCO Order Limits
- Limits of Gradiometer Survey

3nT  
 -2nT

1 Field Number

Map Frame Extent



Rampion Extension Development



Rampion 2 Offshore Wind Farm

Figure 5.153: Processed gradiometer data - greyscale image

Onshore Archaeological Geophysical Survey


System Identifier: 42285-WSP-ES-ON-FG-OH-0013				Version: 1.0
Company: AOC	Drawn By: SO	Chk/Prvd: WSP	Drawn Date: 05/07/2023	Status: FINAL



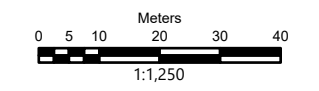
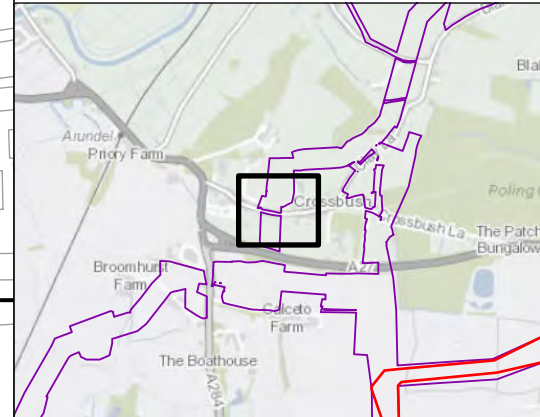


Service Layer Credits: OS Open Background: Contains OS data © Crown Copyright and database right 2020  
 © Crown copyright and database rights [2022] Ordnance Survey 0100031673

- Key**
- Proposed DCO Order Limits
  - Limits of Gradiometer Survey



- 1 Field Number
- Map Frame Extent



Rampion Extension Development



Rampion 2 Offshore Wind Farm

Figure 5.154: Processed gradiometer data - greyscale image

Onshore Archaeological Geophysical Survey

System Identifier: 42285-WSPE-ES-ON-FG-OH-0013				Version: 1.0
Company: AOC	Drawn By: SO	Chk/Prvd: WSP	Drawn Date: 05/07/2023	Status: FINAL






Service Layer Credits: OS Open Background: Contains OS data © Crown Copyright and database right 2020  
 © Crown copyright and database rights [2022] Ordnance Survey 0100031673

**Key**

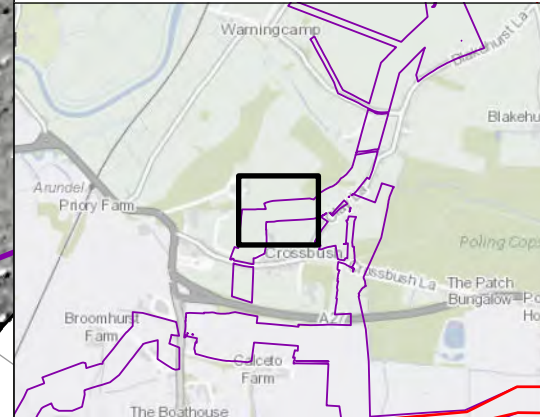
- Proposed DCO Order Limits
- Limits of Gradiometer Survey

**3nT**  
  
**-2nT**

**1** Field Number

Map Frame Extent



Rampion Extension Development



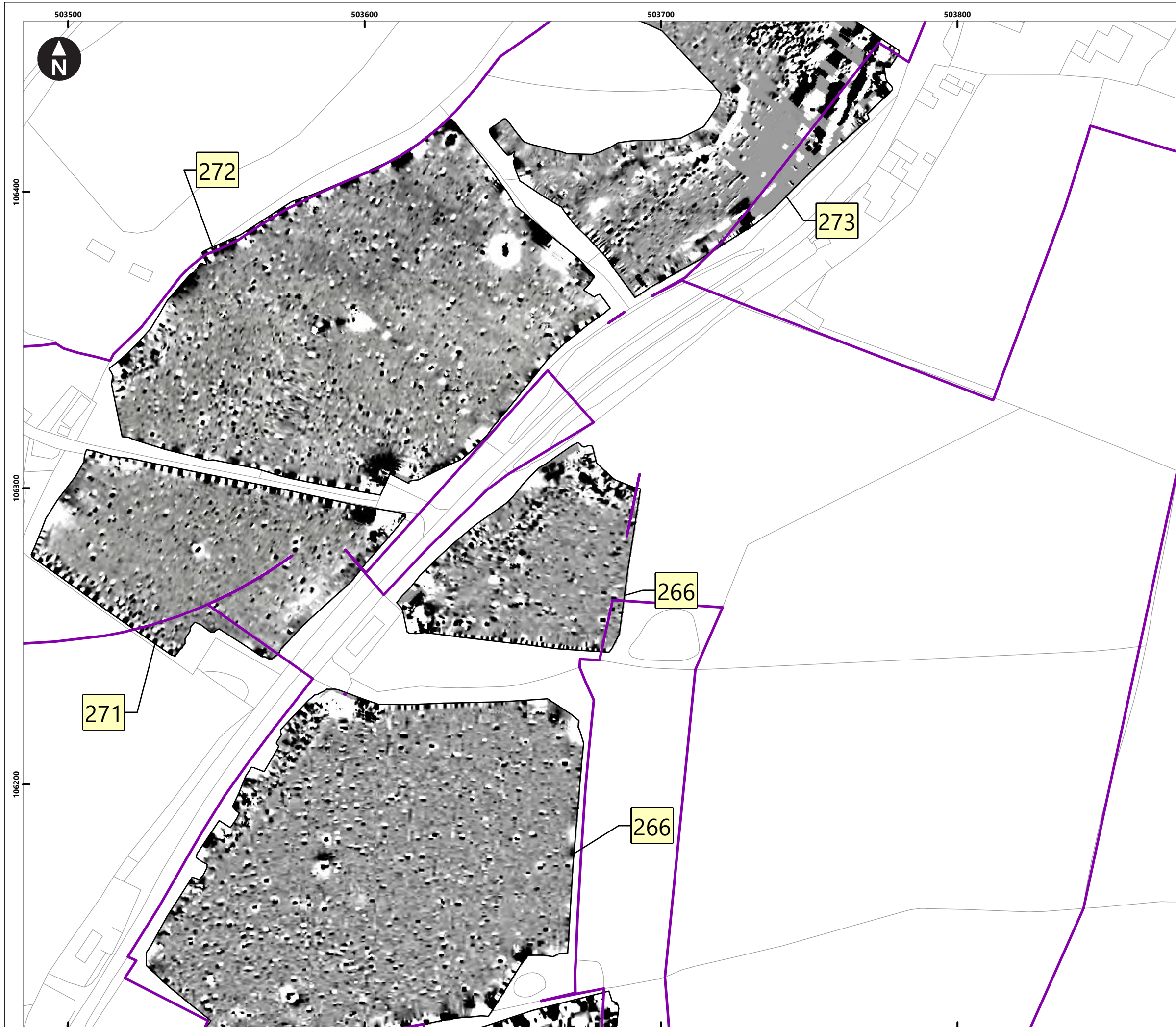
Rampion 2 Offshore Wind Farm

Figure 5.155: Processed gradiometer data - greyscale image

Onshore Archaeological Geophysical Survey

System Identifier: 42285-WSP-ES-ON-FG-OH-0013				Version: 1.0
Company: AOC	Drawn By: SO	Chk/Aprvd: WSP	Drawn Date: 05/07/2023	Status: FINAL





Service Layer Credits: OS Open Background: Contains OS data © Crown Copyright and database right 2020  
 © Crown copyright and database rights [2022] Ordnance Survey 0100031673

**Key**

- Proposed DCO Order Limits
- Limits of Gradiometer Survey

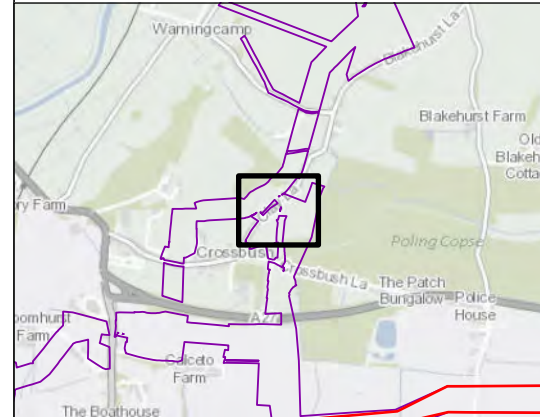
  

3nT

-2nT

1 Field Number

Map Frame Extent



Rampion Extension Development



Rampion 2 Offshore Wind Farm

Figure 5.156: Processed gradiometer data - greyscale image

Onshore Archaeological Geophysical Survey

System Identifier: 42285-WSP-ES-ON-FG-OH-0013				Version: 1.0
Company: AOC	Drawn By: SO	Chk/Prvd: WSP	Drawn Date: 05/07/2023	Status: FINAL





Service Layer Credits: OS Open Background: Contains OS data © Crown Copyright and database right 2020  
 © Crown copyright and database rights [2022] Ordnance Survey 0100031673

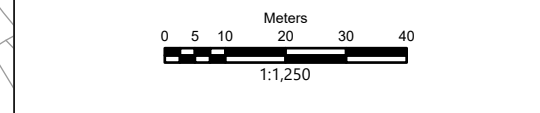
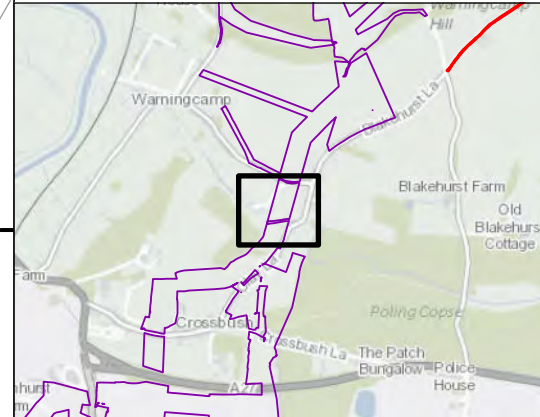
**Key**

- Proposed DCO Order Limits
- Limits of Gradiometer Survey

3nT  
 -2nT

- 1 Field Number
- Map Frame Extent



Rampion Extension Development



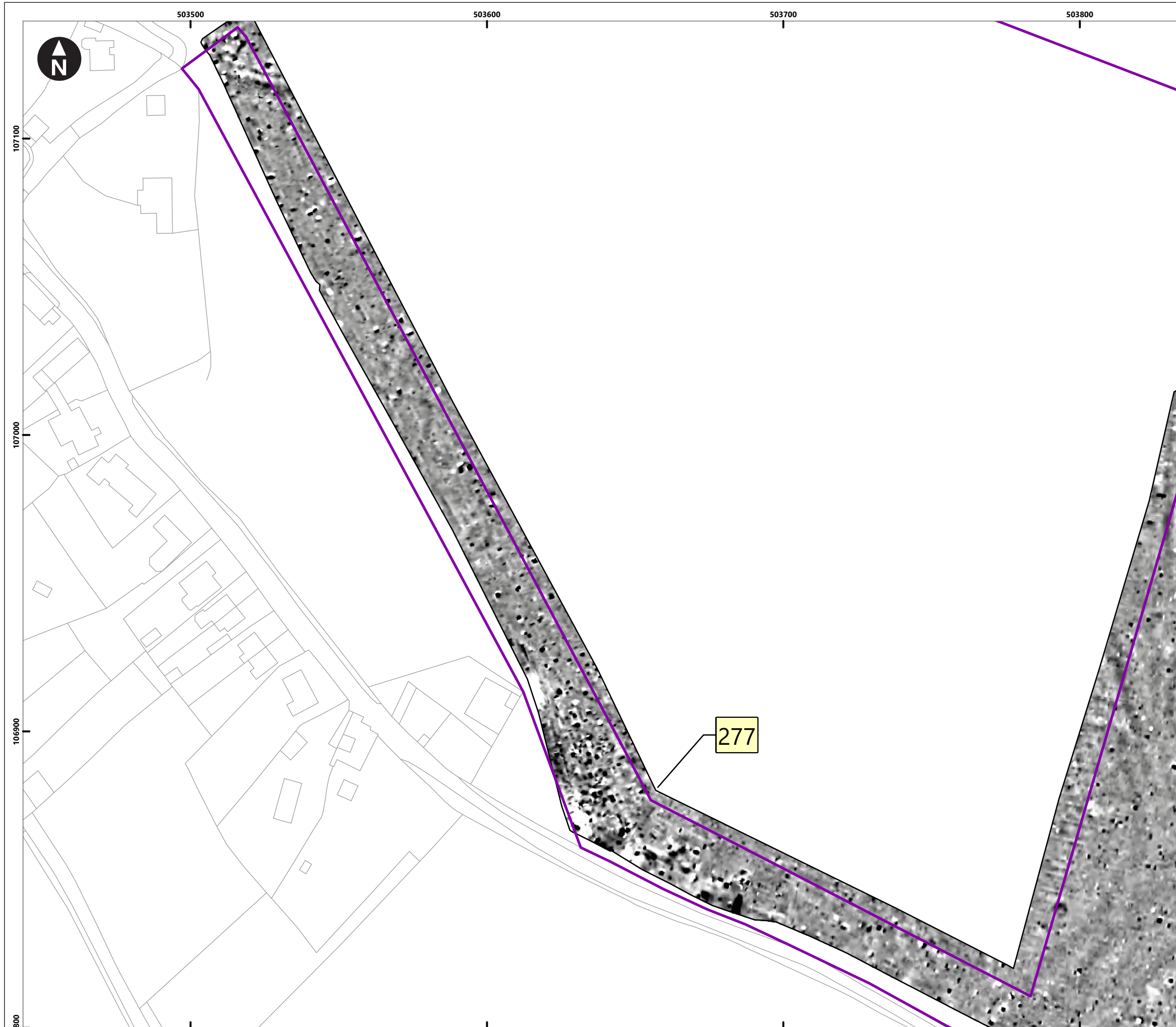
Rampion 2 Offshore Wind Farm

Figure 5.157: Processed gradiometer data - greyscale image

Onshore Archaeological Geophysical Survey

System Identifier: 42285-WSP-ES-ON-FG-OH-0013				Version: 1.0
Company: AOC	Drawn By: SO	Chk/Prvd: WSP	Drawn Date: 05/07/2023	Status: FINAL





Service Layer Credits: OS Open Background: Contains OS data © Crown Copyright and database right 2020  
 © Crown copyright and database rights [2022] Ordnance Survey 0100031673

**Key**

- Proposed DCO Order Limits
- Limits of Gradiometer Survey

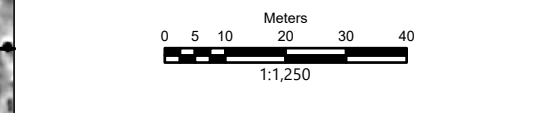
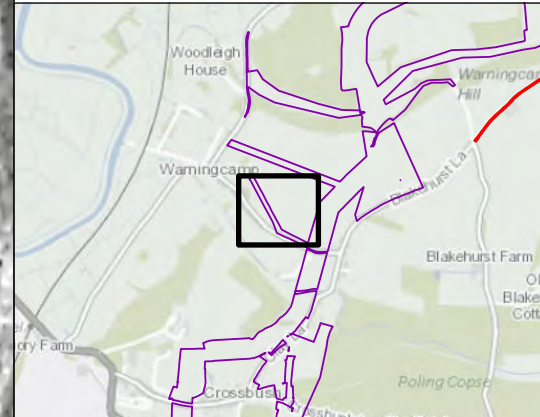
  

3nT  
 -2nT

1 Field Number

Map Frame Extent



Rampion Extension Development

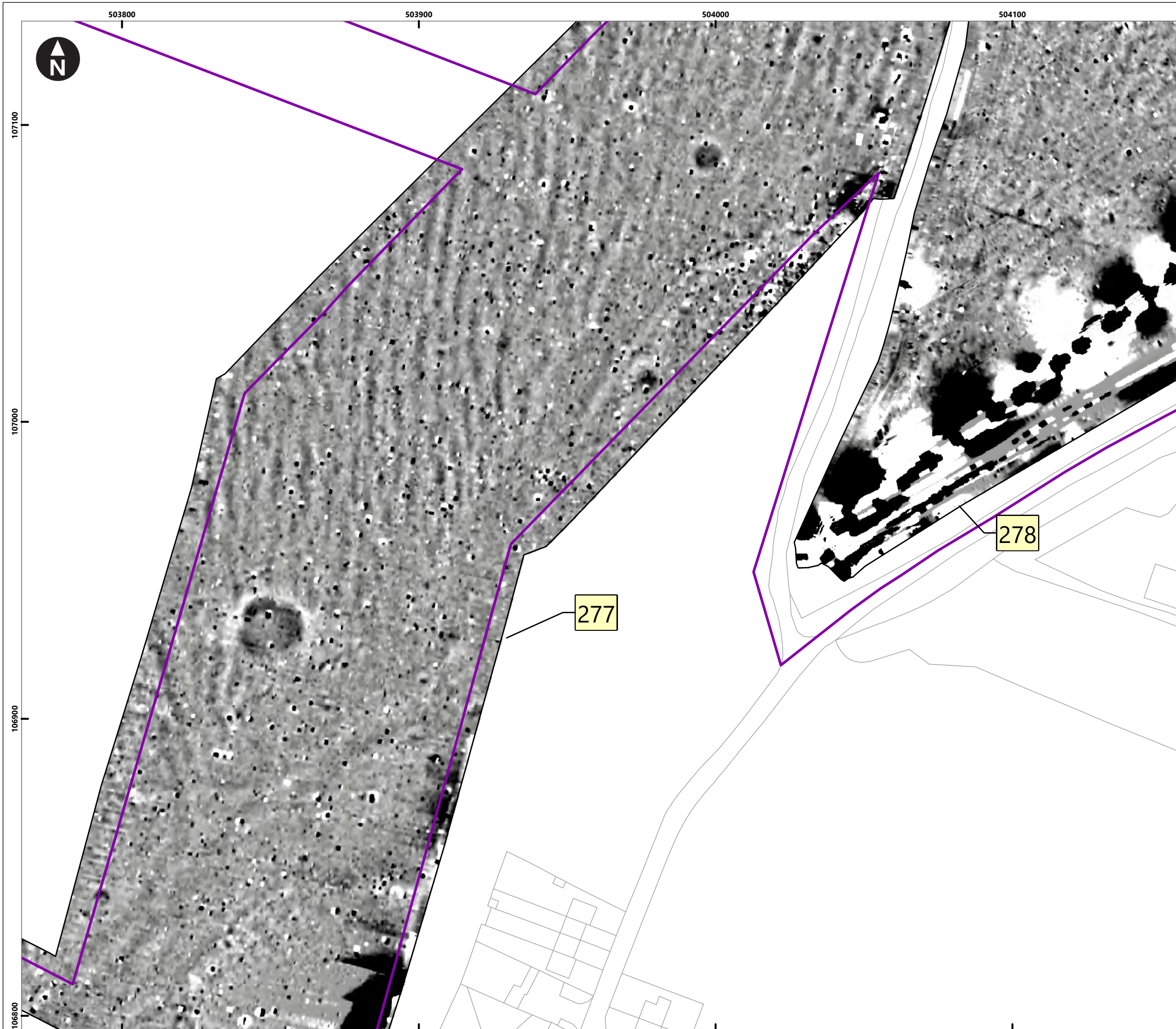
Rampion 2 Offshore Wind Farm

Figure 5.158: Processed gradiometer data - greyscale image

Onshore Archaeological Geophysical Survey


System Identifier: 42285-WSP-ES-ON-FG-OH-0013				Version: 1.0
Company: AOC	Drawn By: SO	Chk/Aprvd: WSP	Drawn Date: 05/07/2023	Status: FINAL



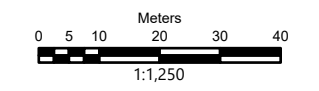
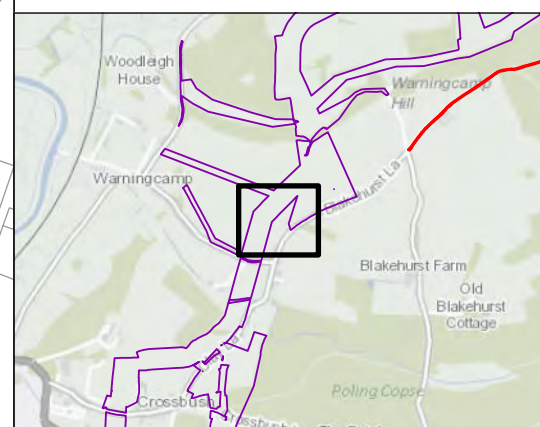


Service Layer Credits: OS Open Background: Contains OS data © Crown Copyright and database right 2020  
 © Crown copyright and database rights [2022] Ordnance Survey 0100031673

- Key**
- Proposed DCO Order Limits
  - Limits of Gradiometer Survey



- Field Number
- Map Frame Extent



Rampion Extension Development



Rampion 2 Offshore Wind Farm


Figure 5.159: Processed gradiometer data - greyscale image

Onshore Archaeological Geophysical Survey

System Identifier: 42285-WSP-ES-ON-FG-OH-0013	Version: 1.0
--	-----------------


Company: AOC	Drawn By: SO	Chk/Aprvd: WSP	Drawn Date: 05/07/2023	Status: FINAL
-----------------	-----------------	-------------------	---------------------------	------------------



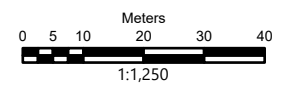
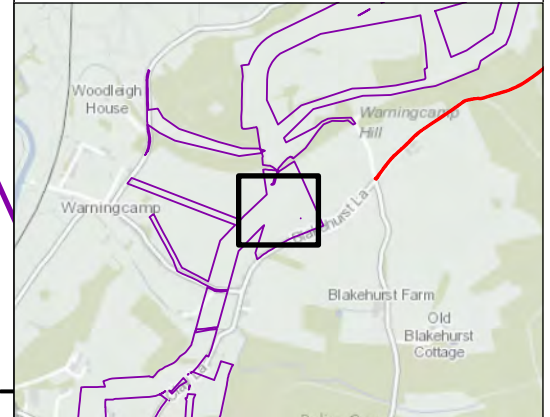


Service Layer Credits: OS Open Background: Contains OS data © Crown Copyright and database right 2020  
 © Crown copyright and database rights [2022] Ordnance Survey 0100031673

- Key**
- Proposed DCO Order Limits
  - Limits of Gradiometer Survey



- 1 Field Number
- Map Frame Extent



Rampion Extension Development



Rampion 2 Offshore Wind Farm

Figure 5.160: Processed gradiometer data - greyscale image

Onshore Archaeological Geophysical Survey


System Identifier: 42285-WSP-ES-ON-FG-OH-0013				Version: 1.0
Company: AOC	Drawn By: SO	Chk/Prvd: WSP	Drawn Date: 05/07/2023	Status: FINAL



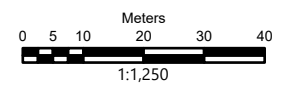
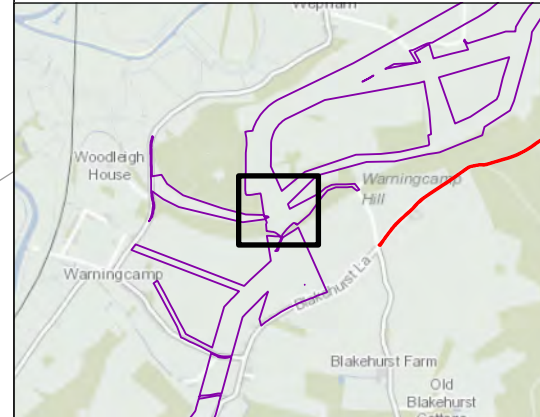


Service Layer Credits: OS Open Background: Contains OS data © Crown Copyright and database right 2020  
 © Crown copyright and database rights [2022] Ordnance Survey 0100031673


- Key**
- Proposed DCO Order Limits
  - Limits of Gradiometer Survey
  - Unsuitable



- Field Number
- Map Frame Extent



Rampion Extension Development



Rampion 2 Offshore Wind Farm

Figure 5.161: Processed gradiometer data - greyscale image

Onshore Archaeological Geophysical Survey

System Identifier: 42285-WSPE-ES-ON-FG-OH-0013				Version: 1.0
Company: AOC	Drawn By: SO	Chk/Aprvd: WSP	Drawn Date: 05/07/2023	Status: FINAL






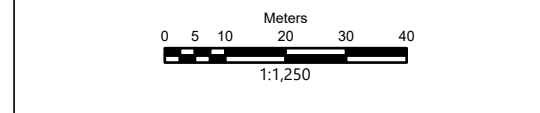
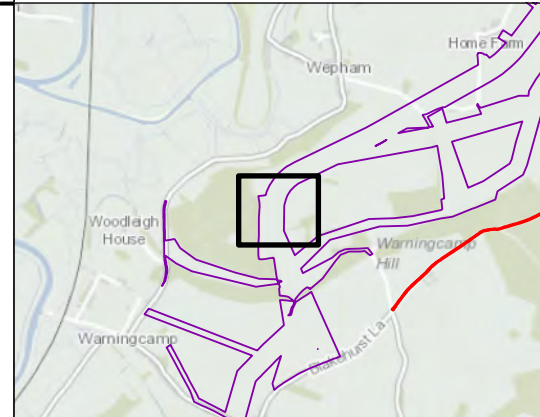
Service Layer Credits: OS Open Background: Contains OS data © Crown Copyright and database right 2020  
 © Crown copyright and database rights [2022] Ordnance Survey 0100031673

**Key**

- Proposed DCO Order Limits
- Limits of Gradiometer Survey



- 1 Field Number
- Map Frame Extent



Rampion Extension Development



**Rampion 2 Offshore Wind Farm**

Figure 5.162: Processed gradiometer data - greyscale image

Onshore Archaeological Geophysical Survey


System Identifier: 42285-WSPE-ES-ON-FG-OH-0013				Version: 1.0
Company: AOC	Drawn By: SO	Chk/Aprvd: WSP	Drawn Date: 05/07/2023	Status: FINAL



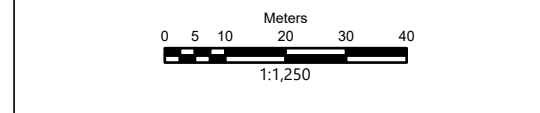
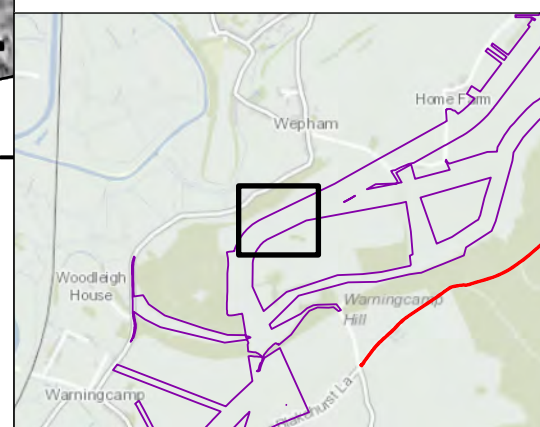


Service Layer Credits: OS Open Background: Contains OS data © Crown Copyright and database right 2020  
 © Crown copyright and database rights [2022] Ordnance Survey 0100031673

- Key**
- Proposed DCO Order Limits
  - Limits of Gradiometer Survey



- Field Number
- Map Frame Extent



Rampion Extension Development



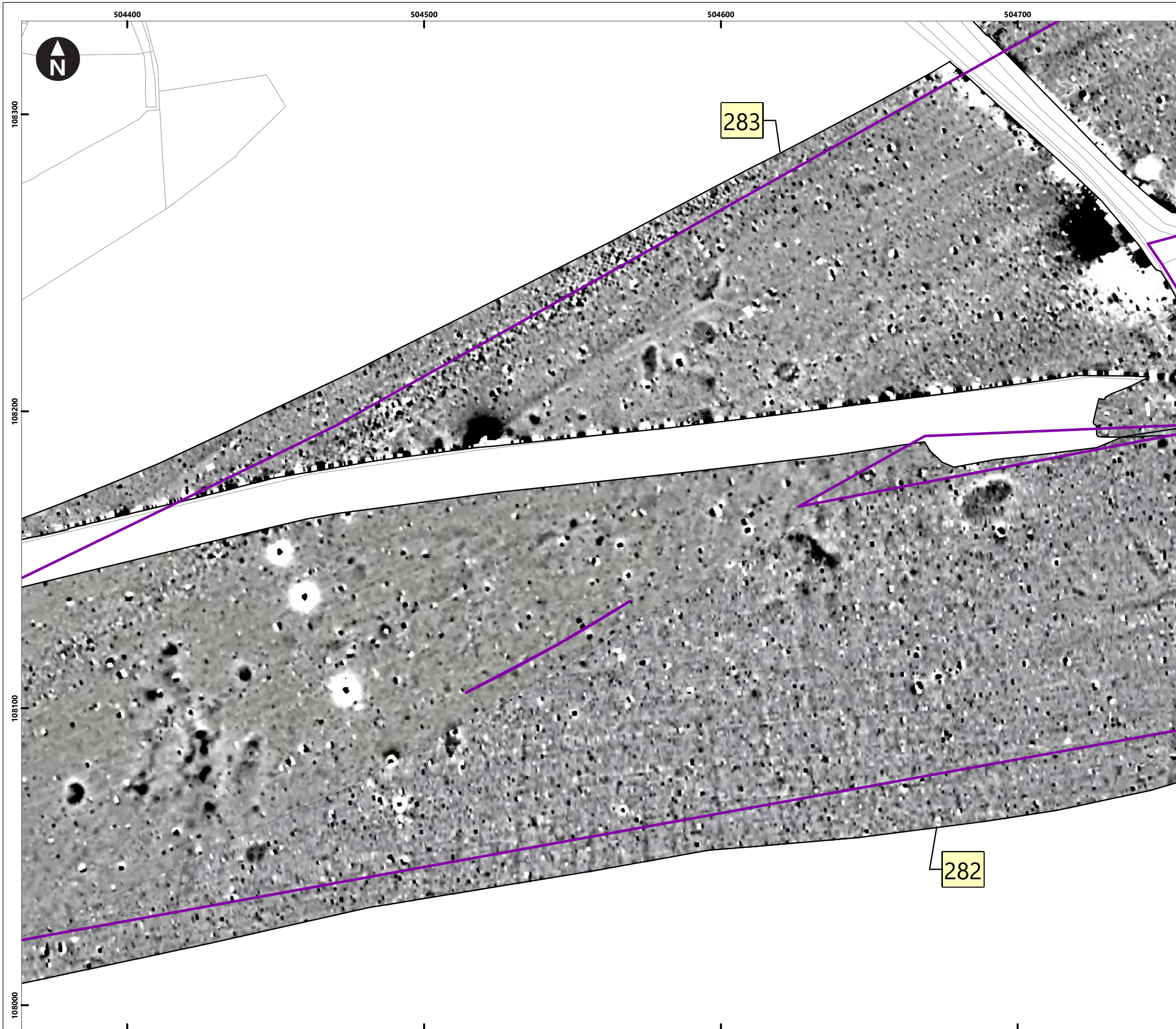
Rampion 2 Offshore Wind Farm

Figure 5.163: Processed gradiometer data - greyscale image

Onshore Archaeological Geophysical Survey


System Identifier: 42285-WSP-ES-ON-FG-OH-0013				Version: 1.0
Company: AOC	Drawn By: SO	Chk/Aprvd: WSP	Drawn Date: 05/07/2023	Status: FINAL



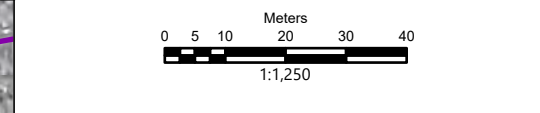
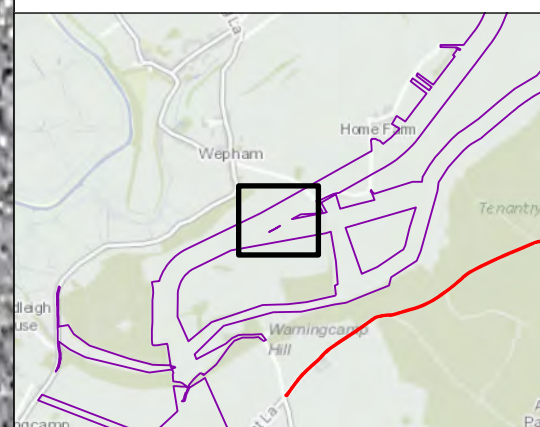


Service Layer Credits: OS Open Background: Contains OS data © Crown Copyright and database right 2020  
 © Crown copyright and database rights [2022] Ordnance Survey 0100031673

- Key**
- Proposed DCO Order Limits
  - Limits of Gradiometer Survey



- Field Number
- Map Frame Extent



Rampion Extension Development  


Rampion 2 Offshore Wind Farm  
 Figure 5.164: Processed gradiometer data - greyscale image  
 Onshore Archaeological Geophysical Survey

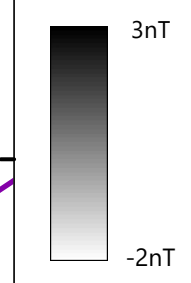
System Identifier: 42285-WSPE-ES-ON-FG-OH-0013				Version: 1.0
Company: AOC	Drawn By: SO	Chk/Aprvd: WSP	Drawn Date: 05/07/2023	Status: FINAL



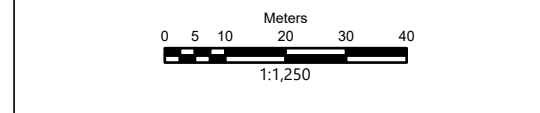
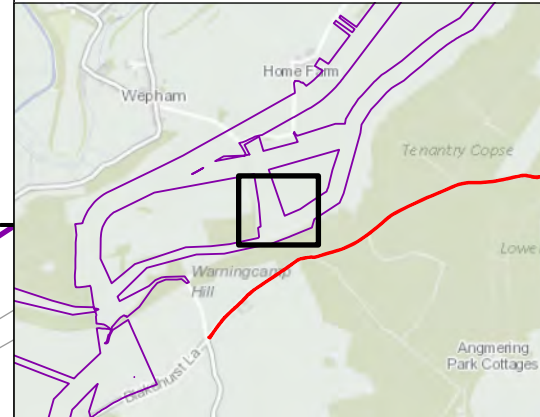


Service Layer Credits: OS Open Background: Contains OS data © Crown Copyright and database right 2020  
 © Crown copyright and database rights [2022] Ordnance Survey 0100031673

- Key**
- Proposed DCO Order Limits
  - Limits of Gradiometer Survey



- Field Number
- Map Frame Extent



Rampion Extension Development



Rampion 2 Offshore Wind Farm

Figure 5.165: Processed gradiometer data - greyscale image

Onshore Archaeological Geophysical Survey

System Identifier:		Version:
42285-WSPE-ES-ON-FG-OH-0013		1.0

Company:	Drawn By:	Chk/Aprvd:	Drawn Date:	Status:
AOC	SO	WSP	05/07/2023	FINAL